

Permanent Rulemaking Hearing

2 CCR 601-1A

“State Highway Access Categorization Schedule”



Exhibits

Rulemaking Hearing on the Rules and Regulations for the Colorado State Infrastructure Bank

2 CCR 605-1 Index of Exhibits

| Exhibit | Description |
|---------|---|
| 1 | Resolution dated February 16, 2023 from Transportation Commission, opening the rulemaking process and delegating authority to an administrative hearing officer. |
| 2 | A. SOS Notice of Rulemaking Confirmation dated February 28, 2023. B. Proposed Permanent Rules filed with the SOS to open rule making. C. Notice of Rulemaking Hearing filed February 28, 2023. D. Notice of Rulemaking Hearing published in Colorado Register on March 10, 2023. |
| 3 | A. DOR Notice of Rule Submission dated February 28, 2023. B. DORA Notice of Rulemaking Confirmation dated February 28, 2023. C. DORA Notice to Stakeholders re: Cost-Benefit Analysis dated February 28, 2023. D. DORA Notice that no Cost-Benefit Analysis is necessary dated March 19, 2023. |
| 4 | A. Screenshot of CDOT rules website indicating proposed rule language posted February 28, 2023. B. Screenshot of CDOT rules website indicating updated rule language posted March 30, 2023. |
| 5 | Statement of Basis and Purpose and Statutory Authority filed February 28, 2023. |
| 6 | Letters of Support from Local Entities and CDOT Regions supporting category changes A. Letter from the Town of Palisade regarding 006C B. Letter from Orchard City regarding 065A C. Documents from Town of Wiggins and R4 regarding 0061 D. Documents from City of Sterling and R4 regarding 014C E. Documents from Yuma County and R4 regarding 034B |
| 7 | A. Email to Representative Group dated February 28, 2023 regarding notice of hearing and proposed permanent rules. B. Email to Representative Group dated April 6, 2023 with one additional change. |
| 8 | A. Email to Interested Parties dated February 28, 2023 regarding notice of hearing and proposed permanent rules - this has been redacted for posting. B. Email to Interested Parties dated April 6, 2023 with one additional change. |
| 9 | Written comment received from the public and CDOT response thereto. |
| 10 | Memo to maintain permanent rule making record |
| 11 | Rules Proposed for Adoption |
| 12 | Registration/attendance list for April 7, 2023 hearing [to be added after hearing] |

Exhibit 1

Resolution #TC-2023-02-10

Commence Permanent Rulemaking and Delegate Authority to a Hearing Officer to Conduct a Public Rulemaking Hearing for the Rules Governing the State Highway Access Category Assignment Schedule (“Access Category Rules”), 2 CCR 601-1A.

Approved by the Transportation Commission on February 16, 2023.

WHEREAS, § 43-1-106 (8)(k), C.R.S. directs the Transportation Commission of Colorado (“Commission”) to make all necessary and reasonable orders, rules, and regulations in order to carry out its authority and duties; and

WHEREAS, § 43-2-147(1)(a), C.R.S. directs the Commission to adopt by rule a state highway access code concerning the regulation “of vehicular access to and from any public highway from or to property adjoining a public highway in order to protect the public health, safety, and welfare, to maintain smooth traffic flow, to maintain highway right-of-way drainage, and to protect the functional level of public highways”; and

WHEREAS, the State Highway Access Category Assignment Schedule Rules were last adopted on September 13, 2013; and

WHEREAS, the Department seeks to amend the existing Access Category Rules based on requests from local governments for category changes; and

WHEREAS, the Department is required to update the Rules to reflect the relinquishment of highway segments no longer owned by the State; and

WHEREAS, the Department seeks to update the Rules to reflect additional highway segments owned by the State; and

WHEREAS, the requested modifications are consistent with the intent of § 43-2-147(4), C.R.S.; and

WHEREAS, the Commission has the authority to conduct a rulemaking hearing or to delegate the authority to a Hearing Officer for the purposes of conducting the rulemaking hearing, making a complete procedural record of the hearing, and submitting that record and any recommendations to the Commission for its review and action concerning amendments to the Access Category Rules.

NOW THEREFORE BE IT RESOLVED, the Commission hereby commences permanent rulemaking and authorizes staff to take all necessary actions in accordance with the State Administrative Procedure Act to initiate rulemaking for the purpose of opening and amending the Access Category Rules, 2 CCR 601-1A.

NOW THEREFORE BE IT FURTHER RESOLVED, the Commission delegates its authority to conduct the permanent rulemaking hearing to a CDOT Hearing Officer to prepare a complete record of the hearing and forward said record and proposed rules to the Commission for consideration and adoption.

Herman
Stockinger

Digitally signed by
Herman Stockinger
Date: 2023.02.22
09:01:50 -07'00'

Herman Stockinger, Secretary
Transportation Commission of Colorado

Date

Exhibit 2



Agency Rulemaking Home

eDocket

Log out

Change password

Notice of Rulemaking Confirmation

Official Publication of the State Administrative Rules (24-4-103(11) C.R.S.)

Date Filed: February 28, 2023 10:57:20

Please print this page for your records

REMEMBER: You must submit your proposed rules to DORA's Office of Policy, Research and Regulatory Reform at the time of filing this notice with the Secretary of State, as required by section 24-4-103(2.5) C.R.S.

Link: https://www.dora.state.co.us/pls/real/SB121_Logon

Your notice of rulemaking has been submitted to the Secretary of State.
Your tracking number is 2023-00139.

| | |
|---|---|
| Department | 600 - Department of Transportation |
| Type of Filing | Permanent |
| Agency | 601 - Transportation Commission and Office of Transportation Safety |
| CCR Number | 2 CCR 601-1 A |
| CCR Title | STATE HIGHWAY ACCESS CATEGORY ASSIGNMENT SCHEDULE |
| Hearing Date | 04/07/2023 |
| Hearing Time | 10:30 AM |
| Hearing Location | Virtual only: https://cdot.zoom.us/webinar/register/WN_7ZN_POT3S5egDfsN1-Bx_g |
| Description | The State Highway Access Category Assignment Schedule (Schedule) is required by the Access Code Rules, 2 CCR 601-1 and assigns classifications to state highway segments. The Transportation Commission proposes to update the Schedule based on the approximately 40 changes in segment ownership or classification that have occurred in the 10 years since the last rule update. |
| Statutory Authority | Section 43-2-147, C.R.S. and the Access Code, 2 CCR 601-1. |
| Proposed Rule | ProposedRuleAttach2023-00139.pdf |
| Additional Information | AddInfoAttach2023-00139.pdf |
| Contacts for Public | |
| Name | Sari Weichbrodt |
| Title | Rules, Policies, and Procedures Advisor |
| Phone | 303--757-9441 |
| Email | dot_rules@state.co.us |
| Contacts for SOS, AG and OLLS (if different) | |
| Name | Sari Weichbrodt |
| Email | sari.weichbrodt@state.co.us |

[Terms & conditions](#) | [Browser compatibility](#)

DEPARTMENT OF TRANSPORTATION

Transportation Commission

STATE HIGHWAY ACCESS CATEGORY ASSIGNMENT SCHEDULE

2 CCR 601-1A

Section One: Introduction

1.1 Authority

Section 43-2-147, C.R.S., authorizes the Colorado Department of Transportation ("CDOT" or "Department") to regulate vehicular access to or from the State Highway System and establish a functional classification system. The State Highway Access Code, 2 CCR 601-1, ("Access Code") implements the state statute and sets standards for the regulation of access on State Highways. The Access Code is adopted by the Transportation Commission of Colorado ("Commission").

1.2 Purpose

Section Three of the Access Code provides an access control classification system. There are eight (8) separate categories. The State Highway Access Category Assignment Schedule ("the Schedule") assigns to each state highway segment a category pursuant to the requirements of Access Code subsection 2.2 and Section Three. This assignment adoption is by the Commission. The Commission is promulgating rules in response to requests received from local governments and CDOT related to the Schedule.

1.3 Category FR - Frontage Roads

Section Two of the Schedule contains the category assignments for all sections of highways specifically assigned by the Commission. By this Schedule, all state highway frontage roads (includes service roads) are assigned category FR, except for those segments specifically listed in Section Two as requested by the local authority in accordance with Access Code subsection 3.13(1).

1.4 How ~~t~~To Read Section Two

- (A) The following explanations are given to clarify the column headings in Section Two. They are abbreviated to conserve space.
- (B) "Highway" means the state highway number for that line of data. The highway number appears first, followed by a letter of the alphabet. The letter designates particular sections of the highway for administrative and record tracking purposes.
- (C) "Beg_MP" means the beginning milepoint. The number is the beginning location of a specific access category segment. Distances from a mile marker sign or known milepoint location to an access location are always measured from the lower mile marker or known milepoint location, in the direction towards the higher mile marker.
- (D) "End_MP" means the ending milepoint. The number is the ending location of a specific access category segment.
- (E) "CO" means the county in which the segment is located. The counties are numbered. The table below provides the cross-reference between the number and the county name.

- (F) "CAT" means the assigned access category. To determine what the Category means, refer to the State Highway Access Code, Section 3. ~~Where an asterisk (*) appears next to the category letters, the category was not considered for revision at the June 17, 1999 rule-making hearing. The category shown was the category effective on August 31, 1998.~~
- (G) "Physical Description of the Category Segment" means the physical landmarks at the beginning and ending boundaries of a category segment.

1.5 Colorado county codes for the "CO" data column in Section Two

| | | | | | | | |
|-----|-------------|-----|-----------|-----|------------|-----|------------|
| 001 | Adams | 031 | Denver | 063 | Kit Carson | 095 | Phillips |
| 003 | Alamosa | 033 | Dolores | 065 | Lake | 097 | Pitkin |
| 005 | Arapahoe | 035 | Douglas | 067 | La Plata | 099 | Prowers |
| 007 | Archuleta | 037 | Eagle | 069 | Larimer | 101 | Pueblo |
| 009 | Baca | 039 | Elbert | 071 | Las Animas | 103 | Rio Blanco |
| 011 | Bent | 041 | El Paso | 073 | Lincoln | 105 | Rio Grande |
| 013 | Boulder | 043 | Fremont | 075 | Logan | 107 | Routt |
| 014 | Broomfield | 045 | Garfield | 077 | Mesa | 109 | Saguache |
| 015 | Chaffee | 047 | Gilpin | 079 | Mineral | 111 | San Juan |
| 017 | Cheyenne | 049 | Grand | 081 | Moffat | 113 | San Miguel |
| 019 | Clear Creek | 051 | Gunnison | 083 | Montezuma | 115 | Sedgwick |
| 021 | Conejos | 053 | Hinsdale | 085 | Montrose | 117 | Summit |
| 023 | Costilla | 055 | Huerfano | 087 | Morgan | 119 | Teller |
| 025 | Crowley | 057 | Jackson | 089 | Otero | 121 | Washington |
| 027 | Custer | 059 | Jefferson | 091 | Ouray | 123 | Weld |
| 029 | Delta | 061 | Kiowa | 093 | Park | 125 | Yuma |

1.6 Revisions

- (A) The Schedule will be revised from time to time in accordance with Access Code subsection 2.2. The State Highway System is modified from time to time, including new additions, abandonments, and administrative changes in accordance with the duties and powers of the Department and the Commission. This may cause some confusion in reading the Schedule at certain highway locations where these administrative changes have occurred. Contact the nearest Department Region office for further information or for any needed clarification.

1.7 Overview of the Access Category Classification Nomenclature

Table of access categories, with approximate descriptions

F-W Interstate System, Freeway Facilities

E-X Expressway, Major Bypass

| Rural | | Non-Rural | |
|------------|---------------------------------------|-------------|---------------------------------------|
| R-A | Regional Highway | NR-A | Regional Highway |
| R-B | Rural Highway | NR-B | Arterial |
| | | NR-C | Arterial. |
| F-R | Frontage Roads (both urban and rural) | F-R | Frontage Roads (both urban and rural) |

Section Two: Access

**STATE HIGHWAY ACCESS CATEGORY ASSIGNMENT SCHEDULE SECTION TWO, ACCESS –
PART 1 OF 5**

| Highway | Beg_MP | End_MP | CO | CAT | PHYSICAL DESCRIPTION OF THE CATEGORY SEGMENT |
|-----------------|-------------------|-------------------|----------------|----------------|---|
| 001A | 0.000 | 9.157 | 069 | RB | FROM JCT SH 287 (COLLEGE AVE) IN FORT COLLINS TO 2ND ST IN WELLINGTON |
| 001A | 9.157 | 9.405 | 069 | NRA | FROM 2ND ST TO 1ST ST IN WELLINGTON |
| 001A | 9.405 | 10.053 | 069 | NRB | FROM 1ST ST IN WELLINGTON TO I-25 INTERCHANGE, END SH 1A |
| 002A | 0.000 | 2.146 | 031 | NRB | FROM JCT SH 285 (HAMPDEN AVE), ALONG COLO BLVD, TO I-25 INTERCHANGE IN DENVER |
| 002A | 2.146 | 4.468 | 031 | NRB | FROM I-25 INTERCHANGE TO JCT SH 83 (LEETSDALE DR) |
| 002A | 4.468 | 6.000 | 031 | NRB | FROM JCT SH 83 (LEETSDALE DR), ALONG COLO BLVD TO JCT SH 40 (COLFAX AVE) IN DENVER |
| 002A | 6.000 | 8.774 | 031 | NRB | FROM JCT SH 40 (COLFAX AVE) TO JCT I-70 INTERCHANGE IN DENVER |
| 002A | 8.774 | 9.587 | 031 | NRB | FROM I-70 INTERCHANGE TO SH 6 INTERCHANGE (VASQUEZ BLVD) |
| 002A | 9.587 | 9.842 | 001 | EX | FROM JCT SH 6 (VASQUEZ BLVD) TO JCT SH 6 (VASQUEZ BLVD) AT ADAMS/DENVER CO LINE, END SH 2A |
| 002B | 10.86 | 11.209 | 001 | NRC | FROM JCT SH 6 (VASQUEZ BLVD) IN COMMERCE CITY TO SH 6 INTERCHANGE (VASQUEZ BLVD) |
| 002B | 11.209 | 13.345 | 001 | NRC | FROM SH 6 INTERCHANGE (VASQUEZ BLVD) TO QUEBEC ST, END SH 2B |
| 002C | 13.345 | 17.000 | 001 | NRA | FROM QUEBEC ST TO JCT SH 44 (104TH AVE) |
| 002C | 17.000 | 19.944 | 001 | NRA | FROM JCT SH 44 (104TH AVE) TO I-76 INTERCHANGE IN COMMERCE CITY, END SH 2C |
| 003A | 0.000 | 2.444 | 067 | NRB | FROM JCT SH 160 AT MP 86.603 IN DURANGO TO JCT SH 160 (GATEWAY-SANTA RITA INTERSECTION) IN DURANGO, END SH-3A |
| 005A | 0.000 | 14.894 | 019 | RA | FROM JCT SH 103 (ECHO LAKE) TO SUMMIT OF MT EVANS, END SH 5A |
| 006A | 11.08 | 15.449 | 077 | RA | FROM I-70 INTERCHANGE (MACK) TO JCT SH 139 (LOMA) |
| 006A | 15.449 | 19.210 | 077 | RA | FROM JCT SH 139 (LOMA) TO K.00 RD |
| 006A | 19.210 | 19.955 | 077 | NRB | FROM K.00 RD TO JCT SH 340 (ASPEN ST) IN FRUITA |
| 006A | 19.955 | 21.261 | 077 | NRB | FROM SH 340 (ASPEN ST) TO PINE ST IN FRUITA |
| 006A | 21.261 | 25.772 | 077 | RA | FROM PINE ST IN FRUITA TO PERSIGO WASH STR H-02-D |
| 006A | 25.772 | 26.08 | 077 | NRA | FROM PERSIGO WASH STR H-02-D TO I-70 INTERCHANGE, END SH 6A |

| | | | | | |
|-----------------|---|--------------------|----------------|-----------------------|--|
| 006B | 30.123 | 30.407 | 077 | NRA | FROM I-70 GRAND JUNCTION BUS LOOP INTERCHANGE TO THE RAMP ON IN GRAND JUNCTION |
| 006B | 30.407 | 33.753 | 077 | NRB | FROM THE RAMP ON TO MORNING GLORY LANE IN GRAND JUNCTION |
| 006B | 33.753 | 34.535 | 077 | NRA | FROM MORNING GLORY LANE TO JCT I-70 GRAND JUNCTION BUS LOOP, END SH 6B |
| 006C | 37.161 | 39.229 | 077 | NRB | FROM JCT I-70 GRAND JCT BUS LOOP TO 34.00 RD |
| 006C | 39.229 | 42.894 | 077 | RA | FROM 34.00 RD TO 333 FEET WEST FROM IOWA AVE IN PALISADE |
| 006C | 42.894 | 43.212 | 077 | EXN RA | FROM 333 FEET WEST FROM IOWA AVE TO MAIN ST IN PALISADE |
| 006C | 43.212 | 43.257 | 077 | NRB | FROM MAIN ST TO COLORADO RIVER STR H-03-E IN PALISADE |
| 006C | 43.257 | 46.058 | 077 | RA | FROM COLORADO RIVER STR H-03-E TO I-70 INTERCHANGE, END SH 6C |
| 006D | 91.999 | 92.154 | 045 | NRB | FROM JCT SH 13 IN RIFLE TO 6732 FEET WEST OF COUNTY RD 210 |
| 006D | 92.154 <u>92.154</u> 75 | 98.659 | 045 | RA | FROM 6732 FEET WEST OF COUNTY RD 210 405 FEET EAST OF WHITE AVE TO FIRST ST IN SILT |
| 006D | 98.659 | 99.232 | 045 | NRB | FROM FIRST ST IN SILT TO JCT I-70 SILT BUS SPUR |
| 006D | 99.232 | 105.000 | 045 | RA | FROM JCT I-70 SILT BUS SPUR TO 4219 FEET WEST FROM ELK CREEK STR F-06-A |
| 006D | 105.000 | 105.799 | 045 | RB | FROM 4219 FEET WEST FROM ELK CREEK STR F-06-A TO ELK CREEK STR F-06-A IN NEW CASTLE |
| 006D | 105.799 | 107.000 | 045 | NRB | FROM ELK CREEK STR F-06-A IN NEW CASTLE TO 554 FEET WEST OF COUNTY RD 240 |
| 006D | 107.000 | 107.105 | 045 | RB | FROM MILEPOINT 107 TO COUNTY RD 240 |
| 006D | 107.105 | 110.806 | 045 | RA | FROM COUNTY RD 240 TO I-70 INTERCHANGE, END SH 6D |
| 006E | 141.818 | 142.608 | 037 | NRB | FROM I-70 INTERCHANGE IN GYPSUM TO VALLEY RD |
| 006E | 142.608 | 148.930 | 037 | RA | FROM VALLEY RD TO 1130 FEET WEST OF FIFTH ST |
| 006E | 148.930 | 149.666 | 037 | NRB | FROM 1130 FEET WEST OF FIFTH ST TO JCT I-70 EAGLE BUS SPUR |
| 006E | 149.666 | 149.741 | 037 | NRB | FROM JCT I-70 EAGLE BUS SPUR TO 2635 FEET WEST OF EAGLE RIVER STR F-09-H |
| 006E | 149.741 | 159.573 | 037 | RA | FROM 2635 FEET WEST OF EAGLE RIVER STR F-09-H TO JCT SH 131 IN WOLCOTT |
| 006E | 159.573 | 163.932 | 037 | RA | FROM JCT SH 131 IN WOLCOTT TO 3105 FEET EAST OF COUNTY RD 23 |
| 006E | 163.932 | 165.995 | 037 | NRA | FROM 3105 FEET EAST OF COUNTY RD 23 TO JCT I-70 EDWARDS BUS SPUR |
| 006E | 165.995 | 166.456 | 037 | NRA | FROM JCT I-70 EDWARDS BUS SPUR TO 607 FEET EAST OF BULL RD |

| | | | | | |
|------|---------|---------|-----|----------------------------------|---|
| 006E | 166.456 | 170.186 | 037 | NRA | FROM 607 FEET EAST OF BULL RD TO 4213 FEET WEST OF EAGLE-VAIL RD |
| 006E | 170.186 | 174.541 | 037 | NRA | FROM 4213 FEET WEST OF EAGLE-VAIL RD TO I-70 INTERCHANGE, END SH 6E |
| 006F | 208.659 | 209.442 | 117 | NRB | FROM I-70 INTERCHANGE IN SILVERTHORNE TO ROAD TO DILLON DAM |
| 006F | 209.442 | 211.253 | 117 | NRA | FROM ROAD TO DILLON DAM TO CORINTHIAN CIRCLE |
| 006F | 211.253 | 213.131 | 117 | RA | FROM CORINTHIAN CIRCLE TO SWAN MOUNTAIN RD (COUNTY RD 1) |
| 006F | 213.131 | 216.450 | 117 | NRA | FROM SWAN MOUNTAIN RD (COUNTY RD 1) TO GONDOLA RD |
| 006F | 216.450 | 225.036 | 117 | RA | FROM GONDOLA RD TO LOVELAND PASS AT SUMMIT/CLEAR CREEK COUNTY LINE |
| 006F | 225.036 | 229.896 | 019 | RA | FROM LOVELAND PASS AT SUMMIT/CLEAR CREEK CO LINE TO I-70 INTERCHANGE, END SH 6F |
| 006G | 257.079 | 257.751 | 019 | RA | FROM I-70 INTERCHANGE TO JCT SH 40 |
| 006G | 257.751 | 260.220 | 019 | RA | FROM JCT SH 40 TO CLEAR CREEK STR F-15-AZ AT CLEAR CREEK/JEFFERSON CO LINE |
| 006G | 260.270 | 271.602 | 059 | RA | FROM JCT SH 119 TO JCT SH 58 AND SH 93 IN GOLDEN |
| 006G | 271.602 | 275.650 | 059 | EX | FROM JCT SH 58 AND SH 93 IN GOLDEN TO I-70 INTERCHANGE |
| 006G | 275.650 | 282.333 | 059 | FW | FROM I-70 INTERCHANGE TO SH 95 (SHERIDAN BLVD) AT JEFFERSON/DENVER CO LINE |
| 006G | 282.333 | 284.748 | 031 | FW | FROM SH 95 (SHERIDAN BLVD) AT JEFFERSON/DENVER CO LINE TO I-25 INTERCHANGE IN DENVER, END SH 6G |
| 006H | 290.098 | 292.054 | 031 | NRB | FROM I-70 INTERCHANGE TO DENVER/ADAMS CO LINE IN COMMERCE CITY |
| 006H | 292.054 | 292.723 | 001 | EX | FROM DENVER/ADAMS CO LINE IN COMMERCE CITY TO I-270 INTERCHANGE |
| 006H | 292.723 | 293.670 | 001 | EX | FROM I-270 INTERCHANGE TO SH 2 (HANSEN BLVD) INTERCHANGE |
| 006H | 293.670 | 294.235 | 001 | EX | FROM SH 2 (HANSEN BLVD) INTERCHANGE TO JCT SH 265 |
| 006H | 294.235 | 294.910 | 001 | EX | FROM JCT SH 265 TO JCT SH 224 (74TH AVE) |
| 006H | 294.910 | 296.32 | 001 | EX | FROM JCT SH 224 (74TH AVE) TO JCT I-76, END SH 6H |
| 006I | 343.519 | 344.488 | 087 | NRA NRB | FROM I-76 OVERPASS TO GRANITE ST IN WIGGINS |
| 006I | 344.488 | 344.771 | 087 | NRB | FROM GRANITE ST TO MAIN ST IN WIGGINS |
| 006I | 344.771 | 345.928 | 087 | NRB A | FROM MAIN ST TO JCT SH 39 AND JCT SH 52 |
| 006I | 345.928 | 346.697 | 087 | NRA | FROM JCT SH 39 AND JCT SH 52 TO JCT I-76, END SH 6I |

| | | | | | |
|------|---------|---------|-----|-----|--|
| 006J | 371.690 | 376.613 | 087 | RB | FROM I-76 INTERCHANGE (AKRON/YUMA/BRUSH) TO CHARLES ST IN HILLROSE |
| 006J | 376.613 | 376.995 | 087 | NRA | FROM CHARLES ST IN HILLROSE TO COUNTY RD 33.5 |
| 006J | 376.995 | 380.585 | 087 | RB | FROM COUNTY RD 33.5 TO COUNTY RD 36 AT MORGAN/WASHINGTON CO LINE |
| 006J | 380.585 | 387.939 | 121 | RB | FROM COUNTY RD 36 AT MORGAN/WASHINGTON CO LINE TO CANAL STR C-23-L AT WASHINGTON/LOGAN CO LINE |
| 006J | 387.939 | 397.955 | 075 | RB | FROM CANAL STR C-23-L AT WASHINGTON/LOGAN CO LINE TO JCT SH 63 |
| 006J | 397.955 | 401.697 | 075 | RB | FROM JCT SH 63 TO COUNTY RD 22.5 |
| 006J | 401.697 | 403.067 | 075 | NRA | FROM COUNTY RD 22.5 TO OLEANDER WAY |
| 006J | 403.067 | 403.864 | 075 | NRB | FROM OLEANDER WAY TO S DELMAR ST IN STERLING |
| 006J | 403.864 | 404.149 | 075 | NRC | FROM DELMAR ST TO DIVISION AVE (BEGIN 1-WAY STREETS) IN STERLING |
| 006J | 404.149 | 404.457 | 075 | NRC | FROM DIVISION AVE (BEGIN 1-WAY STREETS) TO JCT SH 14 IN STERLING |
| 006J | 404.457 | 404.644 | 075 | NRC | FROM JCT SH 14 TO JCT SH 138 (CHESTNUT ST) END 1-WAY EB |
| 006J | 404.644 | 406.101 | 075 | NRB | FROM JCT SH 138 (CHESTNUT ST) TO NO RIVERVIEW RD IN STERLING |
| 006J | 406.101 | 406.568 | 075 | NRA | FROM NO RIVERVIEW RD TO I-76 INTERCHANGE IN STERLING |
| 006J | 406.568 | 406.794 | 075 | NRA | FROM I-76 INTERCHANGE TO JCT SH 61 IN STERLING |
| 006J | 406.794 | 407.430 | 075 | NRA | FROM JCT SH 61 IN STERLING TO 1885 FEET EAST OF CASTLE DR |
| 006J | 407.430 | 424.683 | 075 | RA | FROM 1885 FEET EAST OF CASTLE DR TO ASH AVE IN FLEMING |
| 006J | 424.683 | 425.021 | 075 | NRB | FROM ASH AVE TO CUSTER AVE IN FLEMING |
| 006J | 425.021 | 435.875 | 075 | RA | FROM CUSTER AVE IN FLEMING TO JOE AVE (COUNTY RD 3.5) |
| 006J | 435.875 | 436.188 | 095 | NRA | FROM JOE AVE (COUNTY RD 3.5) TO FAIRVIEW AVE IN HAXTUN |
| 006J | 436.188 | 436.496 | 095 | NRB | FROM FAIRVIEW AVE TO JCT SH 59 (WASHINGTON AVE) IN HAXTUN |
| 006J | 436.496 | 436.747 | 095 | NRB | FROM JCT SH 59 (WASHINGTON AVE) TO COOPER AVE IN HAXTUN |
| 006J | 436.747 | 444.756 | 095 | RA | FROM COOPER AVE IN HAXTUN TO COUNTY RD 21 |
| 006J | 444.756 | 444.972 | 095 | NRA | FROM COUNTY RD 21 TO BRYAN AVE IN PAOLI |
| 006J | 444.972 | 453.406 | 095 | RA | FROM BRYAN AVE IN PAOLI TO JEROME AVE IN HOLYOKE |
| 006J | 453.406 | 453.701 | 095 | NRA | FROM JEROME AVE TO SHERIDAN AVE IN HOLYOKE |

| | | | | | |
|-----------------|------------------|------------------|----------------|----------------|---|
| 006J | 453.701 | 454.060 | 095 | NRB | FROM SHERIDAN AVE TO JCT SH 385 (INTER-OCEAN AVE) IN HOLYOKE |
| 006J | 454.060 | 454.568 | 095 | NRB | FROM JCT SH 385 (INTER-OCEAN AVE) TO WORLEY AVE IN HOLYOKE |
| 006J | 454.568 | 454.919 | 095 | NRA | FROM WORLEY AVE TO 628 FEET EAST OF FRENCHMAN DR |
| 006J | 454.919 | 467.284 | 095 | RA | FROM 628 FEET EAST OF FRENCHMAN DR TO COUNTY RD 65 AT COLORADO/NEBRASKA STATE LINE, END SH 6J |
| 006K | 0.000 | 0.338 | 045 | NRB | FROM TRAVER TR AND DEVEREUX RD TO JCT SH 82 IN GLENWOOD SPRINGS, END SH 6K |
| 006L | 88.895 | 91.24 | 045 | RA | FROM I-70 INTERCHANGE IN RIFLE TO JCT SH 13, END SH 6L |
| 006M | 62.305 | 66.255 | 077 | RA | FROM MCR V.50 TO MESA/GARFIELD CO LINE |
| 006M | 66.255 | 74.491 | 045 | RA | FROM MESA/GARFIELD CO LINE TO 2,360 FEET SOUTHWEST OF WATSON AVENUE IN PARACHUTE |
| 006M | 74.491 | 75.422 | 045 | NRB | FROM 2,360 FEET SOUTHWEST OF WATSON AVENUE TO INTERCHANGE STRS (F-05-N) EB (F-05-M) WB - RD N JCT SH00 6L |
| 006M | 75.442 | 88.895 | 045 | RA | FROM INTERCHANGE STRS (F-05-N) EB (F-05-M) WB - RD N JCT SH006L |
| <u>006N</u> | <u>141.87</u> | <u>141.89</u> | <u>045</u> | <u>EX</u> | <u>FROM NORTH FRONTAGE ROAD AT GYPSUM INTERCHANGE (140) TO SOUTH ROUNDABOUT AT GYPSUM INTERCHANGE.</u> |
| 006Z | 0.000 | 0.089 | 075 | NRB | FROM JCT SH 138 NE & SH 6 SE (CHESTNUT END 1-WAY NB) TO JCT SH 138 RD NW (CHESTNUT BEGIN 1-WAY SB) |
| 006Z | 0.089 | 0.279 | 075 | NRB | FROM JCT SH 138 (4TH ST) RD NW (CHESTNUT ST BEGIN 1-WAY SB) TO JCT SH 14 (MAIN ST) IN STERLING |
| 006Z | 0.279 | 0.604 | 075 | NRB | FROM SH14 (MAIN ST) TO SH6 S (DIVISION AV) & NE (3RD ST BEG 1-WAY NB) END 1-WAY SB, IN STERLING, END SH 6Z |
| 006R | 276.314 | 276.647 | 059 | NRA | FROM INDIANA ST TO VAN GORDON ST IN LAKEWOOD, (SH 6 SOUTH FRONTAGE ROAD) |
| 007A | 0.000 | 2.253 | 069 | NRB | FROM JCT SH 36 (ST VRAIN AVE) TO CARRIAGE DR (COUNTY RD 63H) IN ESTES PARK |
| 007A | 2.253 | 3.879 | 069 | NRA | FROM CARRIAGE DRIVE (COUNTY RD 63H) IN ESTES PARK TO FISH CREEK RD (COUNTY RD 63A) |
| 007A | 3.879 | 9.741 | 069 | RA | FROM FISH CREEK RD (COUNTY RD 63A) TO LARIMER/BOULDER CO LINE |
| 007A | 9.741 | 14.910 | 013 | RA | FROM LARIMER/BOULDER CO LINE TO JCT SH 7 ALLENSPARK-FERNCLIFFE BUS LOOP SOUTH |

| | | | | | |
|------|--------|--------|-----|-----|--|
| 007A | 14.910 | 16.086 | 013 | RA | FROM JCT SH 7 ALLENSPARK-FERNCLIFFE BUS LOOP SOUTH TO JCT SH 7 ALLENSPARK-FERNCLIFFE BUS LOOP WEST |
| 007A | 16.086 | 19.249 | 013 | RA | FROM JCT SH 7 ALLENSPARK-FERNCLIFFE BUS LOOP WEST TO JCT SH 72 |
| 007A | 19.249 | 32.649 | 013 | RA | FROM JCT SH 72 TO OLD SOUTH RD (COUNTY RD 84S) |
| 007A | 32.649 | 32.901 | 013 | NRA | FROM OLD SOUTH RD (COUNTY RD 84S) TO PROSPECT ST IN LYONS |
| 007A | 32.901 | 33.08 | 013 | NRB | FROM PROSPECT ST TO JCT SH 36 IN LYONS, END SH 7A |
| 007B | 49.506 | 50.639 | 013 | NRB | FROM JCT SH 119 (CANYON BLVD) AND SH 93 (BROADWAY) TO JCT SH 36 (28TH ST) IN BOULDER, END SH 7B |
| 007C | 52.29 | 53.457 | 013 | NRB | FROM JCT SH 36 (28TH ST) TO JCT SH 157 (47TH ST) IN BOULDER |
| 007C | 53.457 | 54.918 | 013 | NRB | FROM JCT SH 157 (47TH ST) TO CHERRYVALE RD (COUNTY RD 39) IN BOULDER |
| 007C | 54.918 | 55.250 | 013 | NRB | FROM CHERRYVALE RD (CO RD 39) TO COUNTY RD 39 AND 63RD ST (COUNTY RD 37.5) (BOULDER) |
| 007C | 55.250 | 55.911 | 013 | NRA | FROM COUNTY RD 39 AND 63RD ST (COUNTY RD 37.5) TO VALTECH DR (COUNTY RD 33C) |
| 007C | 55.911 | 58.500 | 013 | RA | FROM VALTECH DR (COUNTY RD 33C) TO 200 FEET EAST OF PARK LAKE DR |
| 007C | 58.500 | 60.683 | 013 | NRA | FROM 200 FEET EAST OF PARK LAKE DR TO JCT SH 287, END SH 7C |
| 007D | 61.877 | 63.217 | 013 | NRC | FROM JCT SH 287 TO COUNTY RD 5 AND 119TH ST |
| 007D | 63.217 | 64.340 | 013 | NRA | FROM COUNTY RD 5 AND 119TH ST TO BOULDER/WELD CO LINE IN ERIE |
| 007D | 64.340 | 66.487 | 123 | NRA | FROM BOULDER/WELD CO LINE TO COUNTY RD 5 AT WELD/ADAMS CO LINE |
| 007D | 66.487 | 67.501 | 001 | NRA | FROM COUNTY RD 5 AT WELD/ADAMS CO LINE TO HURON ST IN BROOMFIELD |
| 007D | 67.501 | 68.383 | 001 | NRA | FROM HURON ST TO I-25 INTERCHANGE (LAFAYETTE/BRIGHTON) IN BROOMFIELD |
| 007D | 68.383 | 68.541 | 001 | NRA | FROM I-25 INTERCHANGE (LAFAYETTE/BRIGHTON) TO COUNTY RD 2 |
| 007D | 68.541 | 71.835 | 001 | NRA | FROM COUNTY RD 2 TO HOLLY ST. |
| 007D | 71.835 | 76.729 | 001 | RA | FROM HOLLY ST. TO MC CANN DITCH STR E-17-AS IN BRIGHTON |
| 007D | 76.729 | 76.986 | 001 | NRB | FROM MC CANN DITCH STR E-17-AS TO SH 85 INTERCHANGE IN BRIGHTON |
| 007D | 76.986 | 77.052 | 001 | NRB | FROM SH 85 INTERCHANGE IN BRIGHTON TO JCT SH 85 BRIGHTON BUS LOOP (MAIN ST) END 7D |
| 007E | 0.000 | 1.592 | 013 | NRC | FROM JCT SH 7 ALLENSPARK-FERNCLIFFE BUS LOOP TO JCT SH 7 |

| | | | | | |
|------|---------|----------------------------------|-----|-----|--|
| | | | | | ALLENSPARK-FERNCLIFFE BUS LOOP, END SH 7E |
| 008A | 0.000 | 2.031 | 059 | RA | FROM SH 285 INTERCHANGE (MORRISON/EVERGREEN) TO BEAR CREEK STR F-16-AN IN MORRISON |
| 008A | 2.031 | 2.149 | 059 | NRB | FROM BEAR CREEK STR F-16-AN TO JCT SH 74 (BEAR CREEK CANYON RD) IN MORRISON |
| 008A | 2.149 | 2.883 | 059 | NRB | FROM JCT SH 74 (BEAR CREEK CANYON RD) TO C-470 INTERCHANGE (MORRISON RD) |
| 008A | 2.883 | 6.913 | 059 | NRA | FROM C-470 INTERCHANGE (MORRISON RD) TO JCT SH 391, KIPLING PARKWAY IN LAKEWOOD |
| 008A | 6.913 | 8.683 | 059 | NRB | FROM JCT SH 391 KIPLING PKWY TO JCT SH 121 (WADSWORTH BLVD) IN LAKEWOOD, END SH 8A |
| 009A | 0.000 | 18.168 | 043 | RB | FROM JCT SH 50 TO FREMONT/PARK CO LINE |
| 009A | 18.168 | 46.980 | 093 | RB | FROM FREMONT/PARK CO LINE TO JCT SH 24 IN HARTSEL, END SH 9A |
| 009B | 47.582 | 63.732 | 093 | RB | FROM JCT SH 24 TO JCT SH 285, END SH 9B |
| 009C | 64.673 | 65.555 | 093 | NRB | FROM JCT SH 285 TO 1204 FEET NORTH OF 3RD ST IN FAIRPLAY |
| 009C | 65.555 | 70.373 | 093 | RA | FROM 1204 FT N OF 3RD ST IN FAIRPLAY TO 11 FT N OF STR G-12-G MIDDLE FORK SO PLATTE RIVER IN ALMA |
| 009C | 70.373 | 71.153 | 093 | NRB | FROM 11 FEET NORTH OF STR G-12-G MIDDLE FORK SO PLATTE RIVER IN ALMA TO 1441 FEET NORTH OF PINE ST |
| 009C | 71.153 | 76.396 | 093 | RA | FROM 1441 FEET NORTH OF PINE ST TO HOOSIER PASS AT PARK/SUMMIT CO LINE |
| 009C | 76.396 | 86.418 | 117 | RA | FROM HOOSIER PASS AT PARK/SUMMIT CO LINE TO SOUTH INTERSECTION WITH MAIN ST. IN BRECKENRIDGE |
| 009C | 86.418 | 87.270 | 117 | NRB | FROM SOUTH INTERSECTION WITH MAIN STREET TO NORTH INTERSECTION WITH MAIN ST IN BRECKENRIDGE |
| 009C | 87.270 | 87.784 | 117 | NRA | FROM NORTH INTERSECTION WITH MAIN ST TO VALLEY BROOK DR IN BRECKENRIDGE |
| 009C | 87.784 | 94.000 | 117 | RA | FROM VALLEY BROOK DR IN BRECKENRIDGE TO 1 MILE NORTH OF SWAN MOUNTAIN RD IN FRISCO |
| 009C | 94.000 | 96.000 | 117 | NRA | FROM 1 MILE NORTH OF SAWN MOUNTAIN RD TO 8TH ST IN FRISCO |
| 009C | 96.000 | 97.23 | 117 | NRB | FROM 8TH ST TO I-70 INTERCHANGE IN FRISCO, END SH 9C |
| 009D | 101.562 | 103.437 <u>050</u> | 117 | NRB | FROM I-70 INTERCHANGE (DILLON/SILVERTHORNE) TO RUBY RANCH RD IN SILVERTHORNE |

| | | | | | |
|------|----------------|---------|-----|-----|--|
| 009D | 103.437 050 | 104.891 | 117 | NRA | FROM RUBY RANCH RD TO CONDOR RD IN SILVERTHORNE |
| 009D | 104.891 | 127.430 | 117 | RA | FROM CONDOR RD IN SILVERTHORNE TO SUMMIT/GRAND CO LINE |
| 009D | 127.430 | 138.524 | 049 | RA | FROM SUMMIT/GRAND CO LINE TO 8TH ST AND GORE AVE IN KREMMLING |
| 009D | 138.524 | 138.920 | 049 | NRB | FROM 8TH ST AND GORE AVE TO JCT SH 40 (PARK AVE) IN KREMMLING, END SH 9D |
| 010A | 0.000 | 20.950 | 055 | RB | FROM I-25 INTERCHANGE (WALSENBURG/LA JUNTA) TO HUERFANO/LAS ANIMAS CO LINE |
| 010A | 20.950 | 28.586 | 071 | RB | FROM HUERFANO/LAS ANIMAS CO LINE TO LAS ANIMAS/PUEBLO CO LINE |
| 010A | 28.586 | 43.049 | 101 | RB | FROM LAS ANIMAS/PUEBLO CO LINE TO PUEBLO/OTERO CO LINE |
| 010A | 43.049 | 62.371 | 089 | RB | FROM PUEBLO/OTERO CO LINE TO JCT SH 71 SOUTH |
| 010A | 62.371 | 62.880 | 089 | RB | FROM JCT SH 71 SOUTH TO JCT SH 71 NORTH |
| 010A | 62.880 | 71.357 | 089 | RB | FROM JCT SH 71 NORTH TO PIKEVIEW AVE IN LA JUNTA |
| 010A | 71.357 | 71.968 | 089 | NRB | FROM PIKEVIEW AVE IN LA JUNTA TO JCT SH 50, END SH 10A |
| 011A | 0.000 | 1.350 | 115 | RB | FROM JCT SH 138 IN JULESBURG TO COLORADO/NEBRASKA STATE LINE, END SH 11A |
| 012A | 0.000 | 4.214 | 055 | RB | FROM SH 160 TO 1537 FEET WEST OF CUCHARAS RIVER STR N-16-O |
| 012A | 4.214 | 5.605 | 055 | NRC | FROM 1537 FEET WEST OF CUCHARAS RIVER STR N-16-O TO 385 FEET EAST OF CUCHARAS RIVER STR O-16-H |
| 012A | 5.605 | 22.302 | 055 | RB | FROM 385 FEET EAST OF CUCHARAS RIVER STR O-16-H TO HUERFANO/LAS ANIMAS CO LINE |
| 012A | 22.302 | 68.241 | 071 | RB | FROM HUERFANO/LAS ANIMAS CO LINE TO COUNTY RD 22.6 |
| 012A | 68.241 | 70.485 | 071 | NRB | FROM COUNTY RD N 22.6 TO I-25 INTERCHANGE (MONUMENT LAKE), END SH 12A |
| 013A | 0.000 | 0.545 | 045 | EX | FROM I-70 INTERCHANGE TO JCT SH 6 (RAILROAD AVE) IN RIFLE |
| 013A | 0.545 | 0.970 | 045 | NRA | FROM JCT SH 6 (RAILROAD AVE) TO JCT SH 6 IN RIFLE |
| 013A | 0.970 | 2.629 | 045 | EX | FROM JCT SH 6 TO 21ST ST IN RIFLE |
| 013A | 2.629 | 4.114 | 045 | NRA | FROM 21ST ST IN RIFLE TO JCT SH 325 |
| 013A | 4.114 | 4.349 | 045 | NRA | FROM JCT SH 325 TO COUNTY RD 292 |
| 013A | 4.349 | 16.909 | 045 | RA | FROM COUNTY RD 292 TO GARFIELD/RIO BLANCO CO LINE |
| 013A | 16.909 | 39.010 | 103 | RA | FROM GARFIELD/RIO BLANCO CO LINE TO JCT SH 64 |
| 013A | 39.010 | 41.080 | 103 | RA | FROM JCT SH 64 TO 438 FEET SOUTH OF 13TH STREET IN MEEKER |

| | | | | | |
|-------------|--------------|--------------|------------|-----------|---|
| 013A | 41.080 | 43.000 | 103 | NRB | FROM 438 FEET SOUTH OF 13TH STREET TO 1969 FEET SOUTH OF COUNTY RD 8 |
| 013A | 43.000 | 58.392 | 103 | RA | FROM 1969 FEET SOUTH OF COUNTY RD 8 TO RIO BLANCO/MOFFAT CO LINE |
| 013A | 58.392 | 75.793 | 081 | RA | FROM RIO BLANCO/MOFFAT CO LINE TO JCT SH 317 (HAMILTON) |
| 013A | 75.793 | 88.195 | 081 | RA | FROM JCT SH 317 (HAMILTON) TO PINE RIDGE GULCH STR C-06-P |
| 013A | 88.195 | 88.635 | 081 | NRA | FROM PINE RIDGE GULCH STR C-06-P TO JCT SH 40 IN CRAIG, END SH 13A |
| 013B | 89.58 | 91.000 | 081 | NRB | FROM JCT SH 40 (FOURTH ST) TO 391 FEET SOUTH OF SIXTEENTH ST IN CRAIG |
| 013B | 91.000 | 91.939 | 081 | NRA | FROM 391 FEET SOUTH OF SIXTEENTH ST IN CRAIG TO 3406 FEET SOUTH OF COUNTY RD 2 |
| 013B | 91.939 | 128.07 | 081 | RA | FROM 3406 FEET SOUTH OF COUNTY RD 2 TO COLORADO-WYOMING STATE LINE, END SH 13B |
| <u>013C</u> | <u>0.000</u> | <u>0.222</u> | <u>045</u> | <u>EX</u> | <u>FROM LIONS PARK CIR TO AIRPORT RD, END SH 13C</u> |
| 014A | 0.000 | 32.968 | 057 | RA | FROM JCT SH 40 AT MUDDY PASS TO JCT SH 125, END SH 14A |
| 014B | 34.090 | 34.451 | 057 | NRB | FROM JCT SH 125 (MAIN ST) TO 7TH ST IN WALDEN |
| 014B | 34.451 | 64.816 | 057 | RA | FROM 7TH ST IN WALDEN TO CAMERON PASS AT JACKSON/LARIMER CO LINE |
| 014B | 64.816 | 121.713 | 069 | RA | FROM CAMERON PASS AT JACKSON/LARIMER CO LINE TO JCT SH 287 (TEDS PLACE), END SH 14B |
| 014C | 134.77 | 136.406 | 069 | NRB | FROM JCT SH 287 (COLLEGE AVE) TO LINK LANE (COUNTY RD 11F) IN FORT COLLINS |
| 014C | 136.406 | 138.968 | 069 | EX | FROM LINK LANE (COUNTY RD 11F) TO I-25 INTERCHANGE (AULT/FORT COLLINS) |
| 014C | 138.968 | 139.000 | 069 | EX | FROM I-25 INTERCHANGE (AULT/FORT COLLINS) TO 169 FEET EAST OF I-25 INTERCHANGE |
| 014C | 139.000 | 140.233 | 069 | NRA | FROM 169 FEET EAST OF I-25 INTERCHANGE TO COUNTY RD 5 |
| 014C | 140.233 | 142.182 | 069 | RA | FROM COUNTY RD 5 TO LARIMER COUNTY RD 901 AT LARIMER/WELD CO LINE |
| 014C | 142.182 | 144.152 | 123 | RA | FROM LARIMER COUNTY RD 901 AT LARIMER/WELD CO LINE TO JCT SH 257 |
| 014C | 144.152 | 153.017 | 123 | RA | FROM JCT SH 257 TO BIRCH AVE IN AULT |
| 014C | 153.017 | 153.221 | 123 | NRA | FROM BIRCH AVE TO FIRST AVE IN AULT |
| 014C | 153.221 | 153.370 | 123 | NRB | FROM FIRST AVE TO JCT SH 85 IN AULT |
| 014C | 153.370 | 153.443 | 123 | NRB | FROM JCT SH 85 TO RAILROAD AVE IN AULT |
| 014C | 153.443 | 205.236 | 123 | RA | FROM RAILROAD AVE IN AULT TO JCT SH 52 |
| 014C | 205.236 | 211.807 | 123 | RA | FROM JCT SH 52 TO JCT SH 71 (WEIGH STATION) |

| | | | | | |
|-----------------|--------------------------------------|--------------------------------------|----------------|----------------|---|
| 014C | 211.807 | 215.828 | 123 | RA | FROM JCT SH 71 (WEIGH STATION) TO JCT SH 71 |
| 014C | 215.828 | 216.831 | 123 | RA | FROM JCT SH 71 TO WELD/LOGAN CO LINE |
| 014C | 216.831 | 234.263 | 075 | RA | FROM WELD/LOGAN CO LINE TO COUNTY RD 35 |
| 014C | 234.263 | 235.226 <u>234.750</u> | 075 | NRA | FROM COUNTY RD 35 TO COUNTY RD 3735.5 |
| 014C | 235.226 <u>234.750</u> | 236.734 | 075 | NRB | FROM COUNTY RD 3735.5 TO N 5TH ST IN STERLING |
| 014C | 236.734 | 236.824 | 075 | NRG | FROM N 5TH ST TO JCT SH 6 (4TH ST) IN STERLING |
| 014C | 236.824 | 236.924 | 075 | NRG | FROM JCT SH 6 (4TH ST) TO JCT SH 6 (3RD ST) IN STERLING, END SH 14C |
| 014R | 136.406 | 138.968 | 069 | NRB | FROM LINK LANE (COUNTY RD 11F) TO I-25 INTERCHANGE (AULT/FORT COLLINS), (SH 14 FRONTAGE ROAD) |
| 015A | 0.000 | 0.556 | 105 | NRB | FROM JCT SH 160 (1ST AVE) AND JCT SH 285 (BROADWAY) TO PENNSYLVANIA AVE IN MONTE VISTA |
| 015A | 0.556 | 10.412 | 105 | RB | FROM PENNSYLVANIA AVE IN MONTE VISTA TO JCT SH 370 |
| 015A | 10.412 | 12.374 | 105 | RB | FROM JCT SH 370 TO COUNTY RD 12S AT RIO GRANDE/CONEJOS CO LINE, END SH 15A |

STATE HIGHWAY ACCESS CATEGORY ASSIGNMENT SCHEDULE SECTION TWO, ACCESS CATEGORY ASSIGNMENTS – PART 2 OF 5

| Highway | Beg_MP | End_MP | CO | CAT | PHYSICAL DESCRIPTION OF THE CATEGORY SEGMENT |
|---------|--------|--------|-----|-----|---|
| 015B | 20.398 | 30.915 | 021 | RB | FROM COUNTY RD 9 TO JCT SH 285, END SH 15B |
| 016A | 0.000 | 0.860 | 041 | EX | FROM I-25 INTERCHANGE (WIDFIELD/SECURITY) TO SH 85 INTERCHANGE |
| 016A | 0.860 | 1.317 | 041 | EX | FROM SH 85 INTERCHANGE TO QUEBEC ST |
| 016A | 1.317 | 3.118 | 041 | NRA | FROM QUEBEC ST TO FOUNTAIN CITY LIMITS, END SH 16A |
| 017A | 0.000 | 1.209 | 007 | RB | FROM NEW MEXICO-COLORADO STATE LINE TO ARCHULETA/CONEJOS CO LINE |
| 017A | 1.209 | 39.052 | 021 | RB | FROM ARCHULETA/CONEJOS CO LINE TO JCT SH 285 (ANTONITO), END SH 17A |
| 017B | 69.024 | 70.000 | 003 | NRB | FROM JCT SH 160 TO 781 FEET SOUTH OF COUNTY RD 65 |
| 017B | 70.000 | 70.148 | 003 | NRA | FROM 781 FEET SOUTH OF COUNTY RD 65 TO COUNTY RD 6S |
| 017B | 70.148 | 87.695 | 003 | RA | FROM COUNTY RD 6S TO 1065 FEET SOUTH OF MADISON ST |

| | | | | | |
|------|---------|---------|-----|-----|---|
| 017B | 87.695 | 88.195 | 003 | NRA | FROM 1065 FEET SOUTH OF MADISON ST TO JCT SH 112 AT ALAMOSAS/SAGUACHE CO LINE |
| 017B | 88.195 | 105.016 | 109 | RA | FROM JCT SH 112 AT ALAMOSAS/SAGUACHE CO LINE TO COUNTY RD T IN MOFFAT |
| 017B | 105.016 | 106.456 | 109 | NRA | FROM COUNTY RD T TO FIFTEENTH ST IN MOFFAT |
| 017B | 106.456 | 118.864 | 109 | RA | FROM FIFTEENTH ST IN MOFFAT TO JCT SH 285, END SH 17B |
| 021A | 131.813 | 139.582 | 041 | FW | FROM SH 16 (MESA RIDGE PKWY) TO JCT US 24 (JOHN LOVE MEMORIAL HWY) |
| 021B | 141.738 | 154.112 | 041 | FW | FROM JCT US 24 AND EAST PLATT AVE TO JCT SH 83 |
| 022A | 0.000 | 0.500 | 001 | NRB | FROM JCT SH 2 (SABLE BLVD) TO POTOMAC ST (COUNTY RD 212) |
| 022A | 0.500 | 1.835 | 001 | NRC | FROM POTOMAC ST (COUNTY RD 212) TO JCT SH 85 |
| 022A | 1.835 | 2.476 | 001 | NRC | FROM JCT SH 85 TO BRIGHTON RD (COUNTY RD 208.51) IN HENDERSON, END SH 22A |
| 023A | 0.000 | 17.507 | 095 | RB | FROM JCT SH 385 TO COUNTY RD 63.2 AT COLORADO-NEBRASKA STATE LINE, END SH 23A |
| 024A | 143.400 | 144.539 | 037 | RA | FROM I-70 INTERCHANGE (MINTURN/LEADVILLE) TO 3263 FEET WEST OF WILLIAMS ST IN MINTURN |
| 024A | 144.539 | 145.832 | 037 | NRB | FROM 3263 FEET WEST OF WILLIAMS ST IN MINTURN TO 63 FEET EAST OF COUNTY RD 113 |
| 024A | 145.832 | 165.890 | 037 | RA | FROM 63 FEET EAST OF COUNTY RD 113 TO COUNTY RD 107 AT EAGLE/LAKE CO LINE |
| 024A | 165.890 | 174.649 | 065 | RA | FROM COUNTY RD 107 AT EAGLE/LAKE CO LINE TO JCT SH 91 |
| 024A | 174.649 | 178.285 | 065 | NRB | FROM JCT SH 91 TO CALIFORNIA GULCH STR H-11-D |
| 024A | 178.285 | 180.097 | 065 | RA | FROM CALIFORNIA GULCH STR H-11-D TO JCT SH 300 (MALTA) |
| 024A | 180.097 | 191.186 | 065 | RA | FROM JCT SH 300 (MALTA) TO JCT SH 82 |
| 024A | 191.186 | 192.735 | 065 | RA | FROM JCT SH 82 TO LAKE/CHAFFEE CO LINE |
| 024A | 192.735 | 193.777 | 015 | RA | FROM LAKE/CHAFFEE CO LINE TO COUNTY RD 398 AND COUNTY RD 397 (GRANITE) |
| 024A | 193.777 | 194.000 | 015 | NRA | FROM COUNTY RD 398 AND COUNTY RD 397 (GRANITE) TO 1162 FEET SOUTH OF COUNTY RD 396 |

| | | | | | |
|------|---------|---------|-----|-----|---|
| 024A | 194.000 | 209.752 | 015 | RA | FROM 1162 FEET SOUTH OF COUNTY RD 396 TO 1663 FEET NORTH OF FARWELL ST |
| 024A | 209.752 | 209.954 | 015 | NRA | FROM 1663 FEET NORTH OF FARWELL ST TO 597 FEET NORTH OF FARWELL ST IN BUENA VISTA |
| 024A | 209.954 | 211.356 | 015 | NRB | FROM 597 FEET NORTH OF FARWELL ST IN BUENA VISTA TO 1373 FEET SOUTH OF DE PAUL AVE |
| 024A | 211.356 | 211.616 | 015 | NRA | FROM 1373 FEET SOUTH OF DE PAUL AVE TO AIRPORT RD (COUNTY RD 319) |
| 024A | 211.616 | 212.817 | 015 | RA | FROM AIRPORT RD (COUNTY RD 319) TO SIGN STR I-12-P |
| 024A | 212.817 | 213.480 | 015 | NRA | FROM SIGN STR I-12-P TO ARKANSAS RIVER STR I-12-T |
| 024A | 213.480 | 225.569 | 015 | RA | FROM ARKANSAS RIVER STR I-12-T TO TROUT CREEK PASS AT CHAFFEE/PARK CO LINE |
| 024A | 225.569 | 226.550 | 093 | RA | FROM TROUT CREEK PASS AT CHAFFEE/PARK CO LINE TO JCT SH 285 |
| 024A | 226.550 | 238.236 | 093 | RB | FROM JCT SH 285 TO JCT SH 9 |
| 024A | 238.236 | 239.320 | 093 | RB | FROM JCT SH 9 TO JCT SH 9 (HARTSEL) |
| 024A | 239.320 | 267.207 | 093 | RA | FROM JCT SH 9 (HARTSEL) TO PARK TELLER CO LINE |
| 024A | 267.207 | 277.994 | 119 | RA | FROM PARK/TELLER CO LINE TO 0.1 MI W OF JCT SH 67 (DIVIDE) |
| 024A | 277.994 | 278.094 | 119 | NRA | FROM 0.1 MI W OF JCT SH 67 TO JCT SH 67 (DIVIDE) |
| 024A | 278.094 | 278.163 | 119 | NRB | FROM JCT SH 67 (DIVIDE) TO COUNTY RD 29 (EAST), WEAVERVILLE RD |
| 024A | 278.163 | 279.500 | 119 | NRA | FROM COUNTY RD 29 (EAST) TO 3700 FT EAST OF MEADOW PARK RD |
| 024A | 279.500 | 279.663 | 119 | RA | FROM 3700 FT EAST OF MEADOW PARK RD TO COUNTY RD 25 |
| 024A | 279.663 | 284.463 | 119 | RA | FROM COUNTY RD 25 TO 2920 FEET WEST OF COUNTY RD 23 |
| 024A | 284.463 | 284.822 | 119 | NRA | FROM 2920 FEET WEST OF COUNTY RD 23 TO JCT SH 67 |
| 024A | 284.822 | 286.093 | 119 | NRA | FROM JCT SH 67 TO 359 FEET WEST OF COUNTY RD W51 |
| 024A | 286.093 | 288.462 | 119 | EX | FROM 359 FEET WEST OF COUNTY RD W51 TO TELLER COUNTY RD 211 AT TELLER/EL PASO CO LINE |
| 024A | 288.462 | 297.080 | 041 | EX | FROM TELLER CO RD 211 AT TELLER/EL PASO CO LN TO MANITOU SPGS INTERCHG, SH 24 MANITOU SPGS BUS LOOP |

| | | | | | |
|------|---------|---------|-----|-----|---|
| 024A | 297.080 | 299.063 | 041 | EX | FROM MANITOU SPGS INTERCHG (SH 24 MANITOU BUS LOOP) TO MANITOU AV INTERCHG, SH 24 MANITOU BUS LOOP) |
| 024A | 299.063 | 300.437 | 041 | EX | FROM MANITOU AVE INTERCHANGE (SH 24 MANITOU SPGS BUS LOOP) TO JCT SH 24 (MANITOU SPGS BUS LOOP) |
| 024A | 300.437 | 303.84 | 041 | EX | FROM JCT SH 24 (MANITOU SPRINGS BUS LOOP) TO I-25 INTERCHANGE (CIMARRON/COLORADO SPGS), END SH 24A |
| 024B | 419.95 | 422.707 | 063 | RB | FROM JCT NORTH FRONTAGE RD ADJACENT TO I-70 (WEST OF SEIBERT) TO JCT SH 59 |
| 024B | 422.707 | 423.212 | 063 | NRB | FROM JCT SH 59 TO 808 FEET EAST OF IOWA AVE IN SEIBERT |
| 024B | 423.212 | 429.321 | 063 | RB | FROM 808 FEET EAST OF IOWA AVE IN SEIBERT TO 1494 FEET WEST OF SH 70S IN VONA |
| 024B | 429.321 | 429.838 | 063 | NRB | FROM 1494 FEET WEST OF SH 70S TO 2513 FEET EAST OF SH 70S IN VONA |
| 024B | 429.838 | 436.803 | 063 | RB | FROM 2513 FEET EAST OF SH 70S IN VONA TO 4240 FEET EAST OF STR G-26-O IN STRATTON |
| 024B | 436.803 | 437.2 | 063 | NRB | FROM 4240 FEET EAST OF STR G-26-O TO JCT SH 57 IN STRATTON, END SH 24B |
| 024C | 437.2 | 438.000 | 063 | NRB | FROM JCT SH 57 TO 2402 FEET EAST OF JCT SH 57 IN STRATTON |
| 024C | 438.000 | 446.851 | 063 | RB | FROM 2402 FEET EAST OF JCT SH 57 IN STRATTON TO NORTH RD (COUNTY RD 40) IN BETHUNE |
| 024C | 446.851 | 447.331 | 063 | NRB | FROM NORTH RD (COUNTY RD 40) TO 2534 FEET EAST OF NORTH RD (COUNTY RD 40) IN BETHUNE |
| 024C | 447.331 | 453.869 | 063 | RB | FROM 2534 FEET EAST OF NORTH RD (COUNTY RD 40) IN BETHUNE TO COUNTY RD 47 IN BURLINGTON |
| 024C | 453.869 | 454.828 | 063 | NRB | FROM COUNTY RD 47 TO JCT SH 385 (LINCOLN ST) IN BURLINGTON, END SH 24C |
| 024D | 455.882 | 456.522 | 063 | NRC | FROM JCT SH 385 (8TH ST) TO WEBSTER ST IN BURLINGTON |
| 024D | 456.522 | 457.290 | 063 | RB | FROM WEBSTER ST TO JCT FRONTAGE RD IN BURLINGTON, END SH 24D |
| 024E | 0.000 | 0.619 | 041 | NRA | FROM SH 24 INTERCHANGE (MIDLAND EXPRESSWAY) TO CAVE OF THE WINDS RD IN MANITOU SPRINGS |

| | | | | | |
|------|---------|---------|-----|-----|--|
| 024E | 0.619 | 2.750 | 041 | NRC | FROM CAVE OF THE WINDS RD TO SH 24 INTERCHANGE (MANITOU AVE) IN MANITOU SPRINGS |
| 024E | 2.750 | 3.228 | 041 | NRC | FROM SH 24 INTERCHANGE (MANITOU AVE) TO 38TH ST IN MANITOU SPRINGS |
| 024E | 3.228 | 3.656 | 041 | NRB | FROM 38TH ST IN MANITOU SPRINGS TO 613 FEET WEST OF FOUNTAIN CREEK STR I-17-GC |
| 024E | 3.656 | 4.196 | 041 | NRB | FROM 613 FEET WEST OF FOUNTAIN CREEK STR I-17-GC TO 31ST ST AND COLORADO AVE IN COLORADO SPRINGS |
| 024E | 4.196 | 4.259 | 041 | NRB | FROM 31ST ST AND COLORADO AVE TO FOUNTAIN CREEK STR I-17-FM |
| 024E | 4.259 | 4.323 | 041 | EX | FROM FOUNTAIN CREEK STR I-17-FM TO JCT SH 24, END SH 24E |
| 024F | 0.000 | 0.150 | 073 | RA | FROM SH 24 INTERCHANGE (LIMON) TO 792 FEET EAST OF SH 24 INTERCHANGE IN LIMON |
| 024F | 0.150 | 0.548 | 073 | NRB | FROM 792 FT E OF SH24 INTERCHG IN LIMON TO I-70 INTERCHANGE (LIMON/COLORADO SPGS), END SH 24F |
| 024G | 303.412 | 306.976 | 041 | EX | FROM I-25 INTERCHANGE TO JCT SH 83 (ACADEMY BLVD) IN COLORADO SPRINGS |
| 024G | 306.976 | 312.686 | 041 | EX | FROM JCT SH 83 (ACADEMY BLVD) TO JCT SH 94 IN COLORADO SPRINGS |
| 024G | 312.686 | 329.976 | 041 | EX | FROM JCT SH 94 TO BRAKETT CREEK STR H-19-A |
| 024G | 329.976 | 339.127 | 041 | RA | FROM BRAKETT CREEK STR H-19-A TO 8TH ST IN CALHAN |
| 024G | 339.127 | 339.970 | 041 | NRA | FROM 8TH ST TO YODER ST IN CALHAN |
| 024G | 339.970 | 350.580 | 041 | RA | FROM YODER ST IN CALHAN TO EL-PASO/ELBERT CO |
| 024G | 350.580 | 353.358 | 039 | RA | FROM EL PASO/ELBERT CO LINE TO 1003 FEET WEST OF ADAMS ST IN SIMLA |
| 024G | 353.358 | 354.339 | 039 | NRB | FROM 1003 FEET WEST OF ADAMS ST TO 1394 FEET EAST OF DEER ST IN SIMLA |
| 024G | 354.339 | 360.372 | 039 | RA | FROM 1394 FEET EAST OF DEER ST IN SIMLA TO 2ND ST (MATHESON) |
| 024G | 360.372 | 360.900 | 039 | NRA | FROM 2ND ST (MATHESON) TO BROADWAY AVE |
| 024G | 360.900 | 376.561 | 039 | RA | FROM BROADWAY AVE TO ELBERT/LINCOLN CO LINE |

| | | | | | |
|------|---------|---------|-----|-----|---|
| 024G | 376.561 | 376.714 | 073 | RA | FROM ELBERT/LINCOLN CO LINE TO LIMON INTERCHANGE (SH 40 AND SH 24 SPUR) |
| 024G | 376.714 | 377.000 | 073 | RA | FROM LIMON INTERCHG (SH40 AND SH24 SPUR) TO 1510 FT EAST OF LIMON INTERCHG (SH 40 AND SH 24 SPUR) |
| 024G | 377.000 | 377.824 | 073 | NRC | FROM 1510 FEET EAST OF LIMON INTERCHANGE (SH 40 AND SH 24 SPUR) TO JCT SH 71 IN LIMON |
| 024G | 377.824 | 378.795 | 073 | NRC | FROM JCT SH 71 TO JCT SH 71 IN LIMON |
| 024G | 378.795 | 379.193 | 073 | NRC | FROM JCT SH 71 TO I-70 INTERCHANGE (LIMON) |
| 024G | 379.193 | 379.229 | 073 | NRC | FROM I-70 INTERCHANGE (LIMON) TO I-70 INTERCHANGE (EXIT 361) IN LIMON |
| 024G | 379.229 | 380.464 | 073 | NRB | FROM I-70 INTERCHANGE (EXIT 361) TO I-70 INTERCHANGE (LIMON/HUGO/KIT CARSON), EXIT 363 IN LIMON, END SH 24G |
| 025A | 0.000 | 39.103 | 071 | FW | FROM NEW MEXICO-COLORADO STATE LINE TO LAS ANIMAS/HUERFANO CO LINE |
| 025A | 39.103 | 68.851 | 055 | FW | FROM LAS ANIMAS/HUERFANO CO LINE TO HUERFANO/PUEBLO CO LINE |
| 025A | 68.851 | 116.426 | 101 | FW | FROM HUERFANO/PUEBLO CO LINE TO PUEBLO/ELPASO CO LINE |
| 025A | 116.426 | 163.321 | 041 | FW | FROM PUEBLO/EL PASO CO LINE TO COUNTY LINE RD INTERCHANGE AT EL PASO/DOUGLAS COUNTY LINE |
| 025A | 163.321 | 195.130 | 035 | FW | FROM CO LN RD INTERCHG AT EL PASO/DOUGLAS CO LN TO CO LN RD INTERCHG AT DOUGLAS/ARAPAHOE CO LN |
| 025A | 195.130 | 199.720 | 005 | FW | FROM COUNTY LINE RD INTERCHANGE AT DOUGLAS/ARAPAHOE CO LINE TO ARAPAHOE/DENVER CO LINE |
| 025A | 199.720 | 214.460 | 031 | FW | FROM ARAPAHOE/DENVER CO LINE TO DENVER/ADAMS CO LINE |
| 025A | 214.460 | 229.107 | 001 | FW | FROM DENVER/ADAMS CO LINE TO SH 7 INTERCHANGE (LAFAYETTE/BRIGHTON) AT ADAMS/WELD CO LINE |
| 025A | 229.107 | 253.207 | 123 | FW | FROM SH 7 INTERCHANGE (LAFAYETTE/BRIGHTON) AT ADAMS/WELD CO LINE TO WELD/LARIMER CO LINE |
| 025A | 253.207 | 291.967 | 069 | FW | FROM WELD/LARIMER CO LINE TO LARIMER/WELD CO LINE |

| | | | | | |
|------|---------|---------|-----|-----|--|
| 025A | 291.967 | 298.879 | 123 | FW | FROM LARIMER/WELD CO LINE TO COLORADO-WYOMING STATE LINE, END SH 25A |
| 025B | 0.000 | 1.815 | 071 | RB | FROM I-25 INTERCHANGE (AGUILAR) TO FIR ST AND LINDEN ST IN AGUILAR |
| 025B | 1.815 | 1.948 | 071 | NRB | FROM FIR ST AND LINDEN ST TO MAIN ST AND FIR ST IN AGUILAR, END SH 25B |
| 025C | 0.000 | 1.024 | 055 | NRA | FROM I-25 INTERCHANGE TO CUCHARAS RIVER STR N-17-D IN WALSENBURG |
| 025C | 1.024 | 1.366 | 055 | NRB | FROM CUCHARAS RIVER STR N-17-D TO JCT SH 160 IN WALSENBURG |
| 025C | 1.366 | 1.510 | 055 | NRB | FROM JCT SH 160 TO JCT SH 160 IN WALSENBURG |
| 025C | 1.510 | 2.149 | 055 | NRC | FROM JCT SH 160 TO GRAND ST IN WALSENBURG |
| 025C | 2.149 | 3.000 | 055 | NRB | FROM GRAND ST IN WALSENBURG TO 2255 FEET SOUTH OF SULL CREEK STR N-17-C |
| 025C | 3.000 | 3.643 | 055 | NRA | FROM 2255 FEET SOUTH OF SULL CREEK STR N-17-C TO JCT SH 69 |
| 025C | 3.643 | 4.039 | 055 | NRA | FROM JCT SH 69 TO JCT I-25, END SH 25C |
| 026B | 11.170 | 12.699 | 031 | NRB | FROM JCT SH 95 (SHERIDAN BLVD) AT JEFFERSON/DENVER CO LINE TO JCT SH 88 (FEDERAL BLVD) |
| 026B | 12.699 | 14.14 | 031 | NRB | FROM JCT SH 88 (FEDERAL BLVD) TO I-25 INTERCHANGE (ALAMEDA AVE), END SH 26B |
| 030A | 0.000 | 0.030 | 031 | NRA | FROM I-25 INTERCHANGE (HAMPDEN AVE) IN DENVER TO SIGN STR F-17-FA (EB LANES) |
| 030A | 0.030 | 1.000 | 031 | NRB | FROM SIGN STR F-17-FA (EB LANES) TO 26 FEET EAST OF TAMARAK ST IN DENVER |
| 030A | 1.000 | 3.093 | 031 | NRA | FROM 26 FEET EAST OF TAMARAK ST TO DARTMOUTH AVE IN DENVER |
| 030A | 3.093 | 3.831 | 031 | NRB | FROM DARTMOUTH AVE IN DENVER TO JCT SH 83 (PARKER RD) IN AURORA AT DENVER/ARAPAHOE CO LINE |
| 030A | 3.831 | 4.276 | 005 | NRB | FROM JCT SH 83 (PARKER RD) AT DENVER/ARAPAHOE CO LINE TO ILIFF AVE IN AURORA |
| 030A | 4.276 | 7.844 | 005 | NRB | FROM E ILIFF AVE TO JCT OF EAST 6TH AVE IN AURORA |

| | | | | | |
|------|---------|---------|-----|-----|---|
| 030A | 7.844 | 11.573 | 005 | RA | FROM JCT OF HAVANA AND E. 6TH AVE, EASTERLY TO BUCKLEY / AIRPORT BLVD |
| 030A | 11.573 | 15.036 | 005 | NRA | FROM BUCKLEY RD TO PICCADILY RD IN AURORA |
| 030A | 15.036 | 18.259 | 005 | NRB | FROM PICCADILY RD IN AURORA TO YALE AVE |
| 030A | 18.259 | 20.416 | 005 | NRA | FROM YALE AVE TO QUINCY AVE AND GUN CLUB RD, END SH 30A |
| 034A | 0.000 | 32.328 | 049 | RA | FROM JCT SH 40 TO MILNER PASS AT GRAND/LARIMER CO LINE |
| 034A | 32.328 | 53.758 | 069 | RA | FROM MILNER PASS AT GRAND/LARIMER CO LINE TO JCT SH 36 (DEER RIDGE) |
| 034A | 53.758 | 59.012 | 069 | RA | FROM JCT SH 36 (DEER RIDGE) TO 919 FEET WEST OF FISH HATCHERY RD |
| 034A | 59.012 | 60.965 | 069 | NRA | FROM 919 FEET WEST OF FISH HATCHERY RD TO JCT SH 34 (ESTES PARK BUS LOOP) AND SH 34 (ELKHORN AVE) |
| 034A | 60.965 | 62.507 | 069 | NRA | FROM JCT SH 34, ESTES PK BUS LOOP, SH 34, ELKHORN AV TO JCT SH 34, ESTES PK BUS LOOP, JCT SH 36 |
| 034A | 62.507 | 64.232 | 069 | NRA | FROM JCT SH 34 (ESTES PARK BUS LOOP) AND JCT SH 36 TO DRY GULCH RD (COUNTY RD 63E) |
| 034A | 64.232 | 87.690 | 069 | RA | FROM DRY GULCH RD (COUNTY RD 63E) TO COUNTY RD 22B IN LOVELAND |
| 034A | 87.690 | 91.924 | 069 | NRA | FROM COUNTY RD 22B TO JCT SH 287 (CLEVELAND AVE) IN LOVELAND |
| 034A | 91.924 | 92.009 | 069 | NRA | FROM JCT SH 287 (CLEVELAND AVE) TO JCT SH 287 (LINCOLN ST) IN LOVELAND |
| 034A | 92.009 | 96.250 | 069 | NRA | FROM JCT SH 287 (LINCOLN ST) IN LOVELAND TO I-25 INTERCHANGE (LOVELAND/GREELEY) |
| 034A | 96.250 | 97.797 | 069 | NRA | FROM I-25 INTERCHANGE (LOVELAND/GREELEY) TO COUNTY RD 3 |
| 034A | 97.797 | 98.836 | 069 | EX | FROM COUNTY RD 3 TO LARIMER COUNTY RD 901 AND WELD COUNTY RD 13 AT LARIMER/WELD CO LINE |
| 034A | 98.836 | 102.804 | 123 | EX | FROM LARIMER COUNTY RD 901 AND WELD COUNTY RD 13 AT LARIMER/WELD CO LINE TO JCT SH 257 |
| 034A | 102.804 | 112.706 | 123 | EX | FROM JCT SH 257 TO INTERCHANGE STR C-18-BB JCT SH 85 |

| | | | | | |
|-----------------|--------------------|--------------------|----------------|---------------|--|
| 034A | 112.706 | 112.772 | 123 | EX | FROM INTERCHANGE STR C-18-BB JCT SH 85 TO INTERCHANGE STR C-18-AP JCT SH 85 GREELEY BUS LOOP |
| 034A | 112.772 | 115.411 | 123 | EX | FROM INTERCHANGE STR C-18-AP JCT SH 85 GREELEY BUS LOOP TO JCT SH 34 GREELEY BUS |
| 034A | 115.411 | 118.208 | 123 | EX | FROM JCT SH 34 GREELEY BUS LOOP TO COUNTY RD 51 |
| 034A | 118.208 | 118.805 | 123 | NRA | FROM COUNTY RD 51 TO 1970 FEET WEST OF JCT COUNTY RD 55 |
| 034A | 118.805 | 119.178 | 123 | EX | FROM 1970 FEET WEST OF JCT COUNTY RD 55 TO JCT COUNTY RD 55 |
| 034A | 119.178 | 120.225 | 123 | EX | FROM JCT SH 37 TO COUNTY RD 55 |
| 034A | 120.225 | 143.222 | 123 | RA | FROM COUNTY RD 55 TO WELD/MORGAN CO LINE |
| 034A | 143.222 | 144.470 | 087 | RA | FROM WELD/MORGAN CO LINE TO JCT SH 144 |
| 034A | 144.470 | 149.633 | 087 | RA | FROM JCT SH 144 TO JCT I-76, END SH 34A |
| 034B | 158.485 | 161.473 | 087 | RA | FROM I-76 INTERCHANGE (FORT MORGAN) TO COUNTY RD 17 |
| 034B | 161.473 | 162.260 | 087 | NRA | FROM COUNTY RD 17 TO LANE ST IN FORT MORGAN |
| 034B | 162.260 | 162.962 | 087 | NRB | FROM LANE ST TO JCT SH 52 IN FORT MORGAN |
| 034B | 162.962 | 164.464 | 087 | NRB | FROM JCT SH 52 TO BARLOW RD (COUNTY RD 20) IN FORT MORGAN |
| 034B | 164.464 | 165.490 | 087 | NRA | FROM BARLOW RD (COUNTY RD 20) TO COUNTY RD 21 IN FORT MORGAN |
| 034B | 165.490 | 170.363 | 087 | RA | FROM COUNTY RD 21 TO COUNTY RD 26 IN BRUSH |
| 034B | 170.363 | 170.896 | 087 | NRA | FROM COUNTY RD 26 TO HARVARD ST IN BRUSH |
| 034B | 170.896 | 172.414 | 087 | NRB | FROM HARVARD ST TO JCT SH 71 IN BRUSH |
| 034B | 172.414 | 173.156 | 087 | NRB | FROM JCT SH 71 IN BRUSH TO BN RAILROAD CROSSING 057-578C |
| 034B | 173.156 | 173.570 | 087 | RA | FROM BN RAILROAD CROSSING 057-578C TO JCT SH 71 |
| 034B | 173.570 | 173.852 | 087 | RA | FROM JCT SH 71 TO JCT SH 34 SPUR (TO JCT I-76) |
| 034B | 173.852 | 180.576 | 087 | RA | FROM JCT SH 34 SPUR (TO JCT I-76) TO MORGAN/WASHINGTON CO LINE |
| 034B | 180.576 | 195.538 | 121 | RA | FROM MORGAN/WASHINGTON CO LINE TO 1310 FEET EAST OF COUNTY RD BB |

| | | | | | |
|------|---------|---------|-----|--------------------|---|
| 034B | 195.538 | 195.844 | 121 | NRA | FROM 1310 FEET EAST OF COUNTY RD BB TO CUSTER AVE IN AKRON |
| 034B | 195.844 | 196.336 | 121 | NRB | FROM CUSTER AVE TO JCT SH 63 (CEDAR AVE) IN AKRON |
| 034B | 196.336 | 196.714 | 121 | NRB | FROM JCT SH 63 (CEDAR AVE) TO HICKORY AVE IN AKRON |
| 034B | 196.714 | 197.218 | 121 | NRA | FROM HICKORY AVE IN AKRON TO COUNTY RD DD |
| 034B | 197.218 | 209.056 | 121 | RA | FROM COUNTY RD DD TO 650 FEET WEST OF DUNGAN ST IN OTIS |
| 034B | 209.056 | 209.179 | 121 | NRA | FROM 650 FEET WEST OF DUNGAN ST TO DUNGAN ST IN OTIS |
| 034B | 209.179 | 209.305 | 121 | NRB | FROM DUNGAN ST TO JCT SH 61 IN OTIS |
| 034B | 209.305 | 209.649 | 121 | NRB | FROM JCT SH 61 TO GILPIN ST IN OTIS |
| 034B | 209.649 | 209.815 | 121 | NRA | FROM GILPIN ST TO 875 FEET EAST OF GILPIN ST |
| 034B | 209.815 | 218.372 | 121 | RA | FROM 875 FEET EAST OF GILPIN ST TO YUMA COUNTY RD B AT WASHINGTON/YUMA CO LINE |
| 034B | 218.372 | 222.271 | 125 | RA | FROM YUMA COUNTY RD B AT WASHINGTON/YUMA CO LINE TO 500 FEET WEST OF COUNTY RD E |
| 034B | 222.271 | 222.516 | 125 | NRA NRB | FROM 500 FEET WEST OF COUNTY RD E TO HICKORY ST IN YUMA |
| 034B | 222.516 | 223.345 | 125 | NRB | FROM HICKORY ST TO JCT SH 59 (DETROIT ST) IN YUMA |
| 034B | 223.345 | 223.843 | 125 | NRA | FROM JCT SH 59 (DETROIT ST) TO IDLEWILD ST IN YUMA |
| 034B | 223.843 | 249.413 | 125 | RA | FROM IDLEWILD ST IN YUMA TO 2645 FEET EAST OF N FORK REPUBLICAN RIVER STR D-28-P |
| 034B | 249.413 | 249.931 | 125 | NRA | FROM 2645 FEET EAST OF N FORK REPUBLICAN RIVER STR D-28-P TO JCT SH 385 (DEXTER ST) IN WRAY |
| 034B | 249.931 | 250.771 | 125 | NRC | FROM JCT SH 385 (DEXTER ST) TO HICKORY ST IN YUMA |
| 034B | 250.771 | 259.529 | 125 | RA | FROM HICKORY ST IN YUMA TO COLORADO-NEBRASKA STATE LINE, END SH 34B |
| 034C | 0.000 | 0.805 | 069 | NRB | FROM JCT SH 34 (FALL RIVER RD) TO FALL RIVER STR C-14-O IN ESTES PARK |
| 034C | 0.805 | 1.306 | 069 | NRC | FROM FALL RIVER STR C-14-O TO JCT SH 36 (MORRAINE DR) IN ESTES PARK |
| 034C | 1.306 | 1.690 | 069 | NRC | FROM SH 36 (MORRAINE DR) TO JCT SH 34 (WONDERVIEW AV) |

| | | | | | |
|------|--------|--------|-----|-----|---|
| | | | | | AND JCT SH 36 (ST VRRAIN AV) ESTES PARK, END 34C |
| 034D | 0.000 | 0.399 | 123 | NRA | FROM SH 34 INTERCHANGE (GREELEY) TO JCT SH 257 |
| 034D | 0.399 | 1.858 | 123 | NRA | FROM JCT SH 257 TO JCT SH 257 SPUR IN GREELEY |
| 034D | 1.858 | 4.669 | 123 | NRA | FROM JCT SH 257 SPUR TO 71ST AVE AND COUNTY RD 29 IN GREELEY |
| 034D | 4.669 | 7.737 | 123 | NRB | FROM 71ST AVE AND COUNTY RD 29 TO 35TH AVE IN GREELEY |
| 034D | 7.737 | 8.768 | 123 | NRB | FROM 35TH AVE TO BEGIN 1-WAY EB (10TH ST) WB (9TH ST) IN GREELEY |
| 034D | 8.768 | 10.000 | 123 | NRC | FROM 1-WAY EB (10TH ST) WB (9TH ST) TO JCT SH 34 1-WAY WB (10TH AVE) END 1-WAY EB, BEGIN 2 WAY TRAFFIC |
| 034D | 10.000 | 10.194 | 123 | NRC | FROM JCT SH 34 1-WAY WB (10TH AVE) END 1-WAY EB, BEGIN 2 WAY TRAFFIC TO JCT SH 85 (GREELEY BUS LOOP) |
| 034D | 10.194 | 11.057 | 123 | NRC | FROM JCT SH 85 GREELEY BUS LOOP (8TH AVE) TO JCT SH 85 GREELEY BUS LOOP (8TH AVE) IN GREELEY |
| 034D | 11.057 | 11.643 | 123 | NRC | FROM JCT SH 85 GREELEY BUS LOOP (8TH AVE) TO JCT SH 85 |
| 034D | 11.643 | 11.749 | 123 | NRC | FROM JCT SH 85 TO 1ST AVE |
| 034D | 11.749 | 12.886 | 123 | NRB | FROM 1ST AVE TO CHERRY ST (COUNTY RD 43) |
| 034D | 12.886 | 14.711 | 123 | RB | FROM CHERRY ST (COUNTY RD 43) TO JCT SH 34, END SH 34D |
| 034E | 0.000 | 0.932 | 087 | RA | FROM JCT SH 34 TO I-76 INTERCHANGE (AKRON/YUMA/BRUSH), END SH 34E |
| 034Z | 0.000 | 1.239 | 123 | NRC | FROM JCT SH 34 1-WAY EB (10TH ST) BEGIN 1-WAY WB TO 23RD AVE IN GREELEY |
| 034Z | 1.239 | 1.301 | 123 | NRB | FROM 23RD AVE TO JCT SH 34 (10TH ST) BEGIN 1-WAY EB, END 1 WAY WB, END SH 34Z IN GREELEY |
| 035A | 8.435 | 8.898 | 031 | EX | FROM I-70 INTERCHANGE (QUEBEC ST) TO I-270 INTERCHANGE (QUEBEC ST) IN DENVER |
| 035A | 8.898 | 9.260 | 031 | EX | FROM I-270 INTERCHANGE OVERPASS (ON QUEBEC ST) TO 500 FEET NORTH OF I-270 RAMPS |
| 035A | 9.260 | 9.704 | 031 | RA | FROM 500 FEET NORTH OF I-270 RAMPS TO EAST 53RD PLACE, END SH 35A |

| | | | | | |
|------|--------|--------|-----|-----|--|
| 036A | 0.000 | 4.959 | 069 | RB | FROM JCT SH 34 (DEER RIDGE) IN ROCKY MOUNTAIN NATIONAL PARK TO JCT SH 66 |
| 036A | 4.959 | 5.141 | 069 | RB | FROM JCT SH 66 TO HIGH DR (COUNTY RD 67W) AND MARYS LAKE RD (COUNTY RD 67) IN ESTES PARK |
| 036A | 5.141 | 6.456 | 069 | NRB | FROM HIGH DR (COUNTY RD 67W) AND MARYS LAKE RD (COUNTY RD 67) TO RIVERSIDE ST IN ESTES PARK |
| 036A | 6.456 | 6.982 | 069 | NRA | FROM RIVERSIDE ST TO JCT SH 34 (ESTES PARK BUS LOOP) (ELKHORN AVE) IN ESTES PARK, END SH 36A |
| 036B | 0.000 | 0.395 | 069 | NRA | FROM JCT SH 34,WONDERVIEW AV,SH 34 ESTES PK BUS LOOP,ELKHORN AV TO JCT SH 7,ST VRRAIN AV,IN ESTES PK |
| 036B | 0.395 | 1.065 | 069 | NRA | FROM JCT SH 7 (ST VRRAIN AVE) TO FISH CREEK STR C-15-L IN ESTES PARK |
| 036B | 1.065 | 13.242 | 069 | RA | FROM FISH CREEK STR C-15-L IN ESTES PARK TO LARIMER/BOULDER CO LINE |
| 036B | 13.242 | 19.713 | 013 | RA | FROM LARIMER/BOULDER CO LINE TO 1520 FEET EAST OF GROVER DR |
| 036B | 19.713 | 20.357 | 013 | NRB | FROM 1520 FEET EAST OF GROVER DR TO JCT SH 7 S BEGIN 1-WAY EB (BROADWAY) |
| 036B | 20.357 | 20.657 | 013 | NRB | FROM JCT SH 7 BEGIN 1-WAY EB (BROADWAY) TO JCT SH 36 NW (BEGIN 1-WAY WB) AND SE (END 1-WAY EB) |
| 036B | 20.657 | 20.895 | 013 | NRB | FROM JCT SH 36 NW (BEGIN 1-WAY WB) AND SE (END 1-WAY EB) TO 245 FEET EAST OF PARK ST IN LYONS |
| 036B | 20.895 | 21.764 | 013 | RA | FROM 245 FEET EAST OF PARK ST IN LYONS TO JCT SH 66 |
| 036B | 21.764 | 31.415 | 013 | RA | FROM JCT SH 66 TO LONGHORN RD (COUNTY RD 36.5) IN BOULDER |
| 036B | 31.415 | 32.175 | 013 | NRA | FROM LONGHORN RD (COUNTY RD 36.5) IN BOULDER TO JCT SH 7 (BROADWAY) |
| 036B | 32.175 | 35.005 | 013 | NRA | FROM JCT SH 7 (BROADWAY) TO JCT SH 119 (IRIS AVE) IN BOULDER |
| 036B | 35.005 | 36.342 | 013 | NRB | FROM JCT SH 119 (IRIS AV) TO JCT SH 7 (CANYON BLVD) IN BOULDER |

| | | | | | |
|------|---------|---------|-----|-----|--|
| 036B | 36.342 | 36.533 | 013 | NRB | FROM JCT SH 7 (CANYON BLVD) TO JCT SH 7 (ARAPAHOE AVE) IN BOULDER |
| 036B | 36.533 | 37.303 | 013 | NRB | FROM JCT SH 7 (ARAPAHOE AVE) TO PEDESTRIAN UNDERPASS STR D-15-O IN BOULDER |
| 036B | 37.303 | 37.601 | 013 | NRA | FROM PEDESTRIAN UNDERPASS STR D-15-O, TO BASELINE RD INTERCHANGE (SH 36 SPUR W) |
| 036B | 37.601 | 45.177 | 13 | FW | FROM BASELINE RD INTERCHANGE (SH 36 SPUR W) IN BOULDER TO THE BOULDER-BROOMFIELD CO LINE |
| 036B | 45.177 | 49.404 | 14 | FW | FROM BOULDER-BROOMFIELD CO LINE TO THE BROOMFIELD-JEFFERSON CO LINE |
| 036B | 49.404 | 52.703 | 59 | FW | FROM BROOMFIELD-JEFFERSON CO LINE TO THE JEFFERSON-ADAMS CO LINE |
| 036B | 52.703 | 57.252 | 001 | FW | FROM JEFFERSON/ADAMS CO LINE TO I-25 INTERCHANGE, END SH 36B |
| 036C | 76.394 | 79.730 | 001 | RB | FROM I-70 INTERCHANGE (AIRPARK RD) TO JCT I-70 WATKINS BUS SPUR |
| 036C | 79.730 | 88.000 | 001 | RB | FROM JCT I-70 WATKINS BUS SPUR TO 4414 FEET WEST OF JCT SH 79 IN BENNETT |
| 036C | 88.000 | 89.21 | 001 | NRB | FROM 4414 FEET WEST OF JCT SH 79 TO JCT SH 79 (1ST ST) IN BENNETT, END SH 36C |
| 036D | 89.210 | 90.319 | 001 | NRB | FROM JCT SH 79 TO COUNTY RD 34N (KIOWA RD) IN BENNETT |
| 036D | 90.319 | 93.985 | 001 | RB | FROM COUNTY RD 34N TO ADAMS/ARAPAHOE CO LINE |
| 036D | 93.985 | 94.000 | 005 | RB | FROM ADAMS/ARAPAHOE CO LINE TO 4921 FEET WEST OF BURTON DR IN STRASBURG |
| 036D | 94.000 | 95.004 | 005 | NRC | FROM 4921 FEET WEST OF BURTON DR TO JCT I-70 STRASBURG BUS SPUR |
| 036D | 95.004 | 95.324 | 005 | NRC | FROM JCT I-70 STRASBURG BUS SPUR TO COMMANCHE CREEK STR F-19-B IN STRASBURG |
| 036D | 95.324 | 100.758 | 005 | RB | FROM COMMANCHE CREEK STR F-19-B TO FETZER ST IN BYERS |
| 036D | 100.758 | 100.975 | 005 | NRB | FROM FETZER ST TO JCT SH 40 IN BYERS |
| 036D | 100.975 | 100.995 | 005 | NRB | FROM JCT SH 40 TO I-70 INTERCHANGE (BYERS) |
| 036D | 100.995 | 101.122 | 005 | NRB | FROM I-70 INTERCHANGE (BYERS) TO COUNTY RD 6 |
| 036D | 101.122 | 109.004 | 005 | RA | FROM COUNTY RD 6 TO ARAPAHOE/ADAMS CO LINE |

| | | | | | |
|------|---------|---------|-----|-----|--|
| 036D | 109.004 | 115.353 | 001 | RA | FROM ARAPAHOE/ADAMS CO LINE TO ADAMS/ARAPAHOE CO LINE |
| 036D | 115.353 | 127.183 | 005 | RA | FROM ADAMS/ARAPAHOE CO LINE TO ARAPAHOE/ADAMS CO LINE |
| 036D | 127.183 | 129.571 | 001 | RA | FROM ARAPAHOE/ADAMS CO LINE TO ADAMS COUNTY RD 72 AT ADAMS/WASHINGTON CO LINE |
| 036D | 129.571 | 135.583 | 121 | RA | FROM ADAMS COUNTY RD 72 AT ADAMS/WASHINGTON CO LINE TO JCT SH 71 (LAST CHANCE) |
| 036D | 135.583 | 155.614 | 121 | RA | FROM JCT SH 71 (LAST CHANCE) TO JCT SH 63 (ANTON) |
| 036D | 155.614 | 177.055 | 121 | RA | FROM JCT SH 63 (ANTON) TO 1ST ST (COUNTY RD XX.4) AND MONROE AVE (COUNTY RD 6.9) |
| 036D | 177.055 | 177.559 | 121 | NRB | FROM 1ST ST (COUNTY RD XX.4) AND MONROE AVE (COUNTY RD 6.9) TO LINCOLN AVE (COUNTY RD 6.3) |
| 036D | 177.559 | 178.048 | 121 | RA | FROM LINCOLN AVE (COUNTY RD 6.3) TO JCT SH 59 |
| 036D | 178.048 | 180.404 | 121 | RA | FROM JCT SH 59 TO WASHINGTON COUNTY RD AAA AT WASHINGTON/YUMA CO LINE |
| 036D | 180.404 | 185.382 | 125 | RA | FROM WASHINGTON COUNTY RD AAA AT WASHINGTON/YUMA CO LINE TO JCT SH 59 |
| 036D | 185.382 | 211.109 | 125 | RA | FROM JCT SH 59 (COPE) TO JCT SH 385 (IDALIA) |
| 036D | 211.109 | 213.654 | 125 | RA | FROM JCT SH 385 TO JCT SH 385 |
| 036D | 213.654 | 224.718 | 125 | RA | FROM JCT SH 385 TO COLORADO-KANSAS STATE LINE, END SH 36D |
| 036E | 0.000 | 0.357 | 013 | NRA | FROM SH 36 INTERCHANGE (BASELINE RD) TO JCT SH 93 IN BOULDER, END SH 36E |
| 036Z | 0.000 | 0.299 | 013 | NRB | FROM JCT SH 36 END OF EB 1-WAY (BEGIN 1-WAY WB) TO JCT SH 36 END WB 1-WAY IN LYONS, END SH 36Z |
| 039A | 0.000 | 7.571 | 087 | RB | FROM JCT SH 6 AND JCT SH 52 TO JCT SH 144 (GOODRICH), END SH 39A |
| 040A | 0.000 | 2.835 | 081 | RA | FROM UTAH-COLORADO STATE LINE TO ANTRODEMUS ALLEY IN DINOSAUR |
| 040A | 2.835 | 2.913 | 081 | NRB | FROM ANTRODEMUS ALLEY TO JCT SH 64 IN DINOSAUR |
| 040A | 2.913 | 3.247 | 081 | NRB | FROM JCT SH 64 TO TYRANNASAURUS TRAIL IN DINOSAUR |
| 040A | 3.247 | 59.781 | 081 | RA | FROM TYRANNASAURUS TRAIL IN DINOSAUR TO JCT SH 318 |

| | | | | | |
|------|---------|---------|-----|-----|--|
| 040A | 59.781 | 59.953 | 081 | RA | FROM JCT SH 318 TO COWEOL RD IN MAYBELL |
| 040A | 59.953 | 60.090 | 081 | NRA | FROM COWEOL RD IN MAYBELL TO 7667 FEET EAST OF DECEPTION CREEK STR B-04-C |
| 040A | 60.090 | 87.469 | 081 | RA | FROM 7667 FEET EAST OF DECEPTION CREEK STR B-04-C TO 1669 FEET WEST OF COUNTY RD 30 |
| 040A | 87.469 | 89.322 | 081 | NRA | FROM 1669 FEET WEST OF COUNTY RD 30 TO JCT SH 13Q |
| 040A | 89.322 | 90.358 | 081 | NRA | FROM JCT SH 13 TO JCT SH 40 (END WB 1-WAY, VICTORY WAY) BEGIN 1-WAY EB, PERSHING AVE IN CRAIG |
| 040A | 90.358 | 90.531 | 081 | NRA | FROM JCT SH 40 (END WB 1-WAY, VICTORY WAY) BEGIN 1-WAY, PERSHING AVE TO JCT SH 394 (RANNEY ST) |
| 040A | 90.531 | 90.589 | 081 | NRA | FROM JCT SH 394 (RANNEY ST) TO TAYLOR ST IN CRAIG |
| 040A | 90.589 | 90.838 | 081 | NRB | FROM TAYLOR ST TO JCT SH 13 (YAMPA ST) IN CRAIG |
| 040A | 90.838 | 91.262 | 081 | NRB | FROM JCT SH 13 (YAMPA ST) TO JCT SH 40 (VICTORY WAY) BEGIN 1-WAY WB (END 1-WAY EB) |
| 040A | 91.262 | 91.718 | 081 | NRB | FROM JCT SH 40 (VICTORY WAY) BEGIN 1-WAY WB (END 1-WAY EB) TO MC COY AVE IN CRAIG |
| 040A | 91.718 | 93.000 | 081 | NRA | FROM MC COY AVE IN CRAIG TO 3733 WEST OF COUNTY RD 225 |
| 040A | 93.000 | 97.648 | 081 | RA | FROM 3733 FEET WEST OF COUNTY RD 225 TO MOFFAT/ROUTT CO LINE |
| 040A | 97.648 | 107.030 | 107 | RA | FROM MOFFAT/ROUTT COY LINE TO DRY CREEK STR C-07-D |
| 040A | 107.030 | 108.380 | 107 | NRB | FROM DRY CREEK STR C-07-D TO D&RGW RAILROAD CROSSING 254-329N AND SHELTON DITCH STR C-08-a |
| 040A | 108.380 | 128.000 | 107 | RA | FROM D&RGW RAILROAD CROSSING 254-329N AND SHELTON DITCH STR C-08-A TO 2281 FT EAST OF CO RD 204N |
| 040A | 128.000 | 129.000 | 107 | NRA | FROM 2281 FEET EAST OF COUNTY RD 204N TO 8775 FEET WEST OF ELK RIVER RD |
| 040A | 129.000 | 135.862 | 107 | NRB | FROM 8775 FEET WEST OF ELK RIVER RD TO 2022 FEET EAST OF SIBLEY RD IN STEAMBOAT SPRINGS |
| 040A | 135.862 | 136.515 | 107 | NRA | FROM 2022 FEET EAST OF SIBLEY RD TO JCT SH 131 |

| | | | | | |
|------|---------|---------|-----|-----|--|
| 040A | 136.515 | 151.807 | 107 | RA | FROM JCT SH 131 TO ROUTT/GRAND CO LINE |
| 040A | 151.807 | 154.070 | 049 | RA | FROM ROUTT/GRAND CO LINE TO RABBIT EARS PASS AT GRAND/JACKSON CO LINE |
| 040A | 154.070 | 157.317 | 057 | RA | FROM RABBIT EARS PASS AT GRAND/JACKSON CO LINE TO JCT SH 14 AT JACKSON/GRAND CO LINE |
| 040A | 157.317 | 178.257 | 049 | RA | FROM JCT SH 14 AT JACKSON/GRAND CO LINE TO JCT SH 134 |
| 040A | 178.257 | 184.005 | 049 | RA | FROM JCT SH 134 TO 391 FEET WEST OF SPRUCE ST IN KREMMLING |
| 040A | 184.005 | 184.529 | 049 | NRB | FROM 391 FEET WEST OF SPRUCE ST IN KREMMLING TO JCT SH 9 |
| 040A | 184.529 | 185.281 | 049 | NRA | FROM JCT SH 9 TO AIRPORT RD IN KREMMLING |
| 040A | 185.281 | 201.429 | 049 | RA | FROM AIRPORT RD IN KREMMLING TO 855 FEET WEST OF PARK ST IN HOT SULPHUR SPRINGS |
| 040A | 201.429 | 203.000 | 049 | NRA | FROM 855 FEET WEST OF PARK ST TO 2450 FEET WEST OF COLORADO RIVER STR D-12-S |
| 040A | 203.000 | 209.165 | 049 | RA | FROM 2450 FEET WEST OF COLORADO RIVER STR D-12-S TO JCT SH 125 |
| 040A | 209.165 | 211.876 | 049 | RA | FROM JCT SH 125 TO MESA ST IN GRANBY |
| 040A | 211.876 | 212.502 | 049 | NRB | FROM MESA ST TO SIXTH ST AND COUNTY RD 60 IN GRANBY |
| 040A | 212.502 | 226.324 | 049 | RA | FROM SIXTH ST AND COUNTY RD 60 IN GRANBY TO COUNTY RD 8 |
| 040A | 226.324 | 230.333 | 049 | NRB | FROM COUNTY RD 8 TO 3760 FEET EAST OF VASQUEZ RD IN FRASER |
| 040A | 230.333 | 231.000 | 049 | RA | FROM 3760 FEET EAST OF VASQUEZ RD TO 380 FEET WEST OF FRASER RIVER STR E-13-V |
| 040A | 231.000 | 233.000 | 049 | RB | FROM 380 FEET WEST OF FRASER RIVER STR E-13-V TO 824 FEET EAST OF WINTER PARK DR |
| 040A | 233.000 | 242.972 | 049 | RA | FROM 824 FEET EAST OF WINTER PARK DR TO BERTHOUD PASS AT GRAND/CLEAR CREEK CO LINE |
| 040A | 242.972 | 255.885 | 019 | RA | FROM BERTHOUD PASS AT GRAND/CLEAR CREEK CO LINE TO 855 FEET WEST OF G ST IN EMPIRE |
| 040A | 255.885 | 256.491 | 019 | NRB | FROM 855 FEET WEST OF G ST TO A ST IN EMPIRE |

| | | | | | |
|------|---------|---------|-----|-----|--|
| 040A | 256.491 | 258.258 | 019 | RA | FROM A ST IN EMPIRE TO JCT I-70, END SH 40A |
| 040B | 269.441 | 272.210 | 019 | RA | FROM JCT SH 6 TO CLEAR CREEK/JEFFERSON CO LINE |
| 040B | 272.210 | 274.000 | 059 | RA | FROM CLEAR CREEK/JEFFERSON CO LINE TO 597 FEET EAST OF BEAVER BROOK STR F-15-Q |
| 040B | 274.000 | 276.180 | 059 | RB | FROM 597 FEET EAST OF BEAVER BROOK STR F-15-Q TO I-70 INTERCHANGE (EL RANCHO - WEST) |
| 040B | 276.180 | 276.92 | 059 | RB | FROM I-70 INTERCHANGE (EL RANCHO - WEST) TO JCT SH 74, END SH 40B |
| 040C | 279.208 | 284.676 | 059 | RB | FROM I-70 INTERCHANGE (GENESEE) TO JCT NORTH RAMPS OF I-70 AT JEFFERSON CR-123 INTERCHANGE |
| 040C | 284.676 | 285.867 | 059 | RA | FROM NORTH RAMPS OF I-70 AT JEFFERSON CR-123 INTERCHANGE TO 132 FEET WEST OF ZETA ST IN GOLDEN |
| 040C | 285.867 | 286.335 | 059 | NRB | FROM 132 FEET WEST OF ZETA ST TO 312 FEET EAST OF ROONEY RD (COUNTY RD 53) IN GOLDEN |
| 040C | 286.335 | 286.849 | 059 | NRA | FROM 312 FEET EAST OF ROONEY RD (COUNTY RD 53) TO JCT SH 6 (6TH AVE) |
| 040C | 286.849 | 287.893 | 059 | NRA | FROM JCT SH 6 (6TH AVE) TO I-70 INTERCHANGE (COLFAX AVE) |
| 040C | 287.893 | 289.987 | 059 | NRA | FROM I-70 INTERCHANGE (COLFAX AVE) TO VIEWPOINT RD IN LAKEWOOD |
| 040C | 289.987 | 291.444 | 059 | NRB | FROM VIEWPOINT RD TO JCT SH 391 (KIPLING ST) IN LAKEWOOD |
| 040C | 291.444 | 292.943 | 059 | NRB | FROM JCT SH 391 (KIPLING ST) TO JCT SH 121 (WADSWORTH BLVD) IN LAKEWOOD |
| 040C | 292.943 | 294.273 | 059 | NRB | FROM JCT SH 121 (WADSWORTH BLVD) TO JCT SH 95 (SHERIDAN BLVD) AT JEFFERSON/DENVER CO LINE |
| 040C | 294.273 | 295.913 | 031 | NRC | FROM JCT SH 95 (SHERIDAN BLVD) AT JEFFERSON/DENVER CO LINE TO IRVING ST IN DENVER |
| 040C | 295.913 | 296.157 | 031 | EX | FROM IRVING ST TO SH 287/SH 88 INTERCHANGE (FEDERAL BLVD) IN DENVER |
| 040C | 296.157 | 297.000 | 031 | EX | FROM 287/SH 88 INTERCHANGE (FEDERAL BLVD) TO 1114 FEET WEST OF 8TH ST IN DENVER |
| 040C | 297.000 | 297.211 | 031 | NRC | FROM 1114 FEET WEST OF 8TH ST TO 8TH ST IN DENVER |

| | | | | | |
|------|---------|---------|-----|-----|---|
| 040C | 297.211 | 300.625 | 031 | NRC | FROM 8TH ST, ALONG COLFAX BLVD TO JCT SH 2 (COLORADO BLVD) IN DENVER |
| 040C | 300.625 | 303.607 | 031 | NRC | FROM JCT SH 2 (COLORADO BLVD) TO YOSEMITE ST AT DENVER/ADAMS CO LINE IN AURORA |
| 040C | 303.607 | 306.284 | 001 | NRC | FROM YOSEMITE ST AT DENVER/ADAMS CO LN TO TOLL GATE CREEK STR F-17-GO EB AND F-17-GA WB |
| 040C | 306.284 | 306.341 | 001 | NRC | FROM TOLL GATE CREEK STR F-17-GO EB AND F-17-GA WB TO I-225 INTERCHANGE IN AURORA |
| 040C | 306.341 | 307.135 | 001 | NRC | FROM I-225 INTERCHANGE TO CHAMBERS RD IN AURORA |
| 040C | 307.135 | 308.000 | 001 | RA | FROM CHAMBERS RD TO 3221 FEET EAST OF JASPER ST AT ADAMS/ARAPAHOE CO LINE IN AURORA |
| 040C | 308.000 | 308.573 | 005 | RA | FROM 3221 FEET EAST OF JASPER ST AT ADAMS/ARAPAHOE CO LINE TO BUCKLEY RD (AIRPORT BLVD) IN AURORA |
| 040C | 308.573 | 312.142 | 005 | NRA | FROM BUCKLEY RD (AIRPORT BLVD) TO JCT I-70, END SH 40C |
| 040D | 338.570 | 340.381 | 005 | RB | FROM JCT SH 36 TO COUNTY RD 185.00, END SH 40D |
| 040E | 346.29 | 349.949 | 005 | RB | FROM JCT I-70 FRONTAGE RD TO 1985 FEET WEST OF IVY ST IN BYERS |
| 040E | 349.949 | 350.862 | 005 | NRB | FROM 1985 FEET WEST OF IVY ST IN BYERS TO JCT I-70 (DEER TRAIL BUS SPUR) |
| 040E | 350.862 | 351.180 | 005 | NRB | FROM JCT I-70 (DEER TRAIL BUS SPUR) TO 232 FEET EAST OF BURTON ST IN BYERS |
| 040E | 351.180 | 352.245 | 005 | RB | FROM 232 FEET EAST OF BURTON ST IN BYERS TO JCT I-70 FRONTAGE RD, END SH 40E |
| 040F | 360.201 | 362.999 | 039 | RB | FROM JCT I-70 FRONTAGE RD TO JCT I-70 AGATE BUS SPUR, END SH 40F |
| 040G | 380.689 | 382.002 | 039 | RB | FROM JCT I-70 FRONTAGE RD TO ELBERT/LINCOLN CO LINE |
| 040G | 382.002 | 382.184 | 073 | RB | FROM ELBERT/LINCOLN CO LINE TO SH 24 INTERCHANGE (LIMON), END SH 40G |
| 040H | 386.01 | 398.846 | 073 | RA | FROM I-70 INTERCHANGE (LIMON/HUGO/KIT CARSON) TO 1ST AVE IN HUGO |
| 040H | 398.846 | 399.627 | 073 | NRB | FROM 1ST AVE TO 9TH AVE IN HUGO |

| | | | | | |
|------|---------|---------|-----|-----|--|
| 040H | 399.627 | 422.140 | 073 | RA | FROM 9TH AVE IN HUGO TO LINCOLN/CHEYENNE CO LINE |
| 040H | 422.140 | 425.472 | 017 | RA | FROM LINCOLN/CHEYENNE CO LINE TO JCT SH 94 |
| 040H | 425.472 | 444.645 | 017 | RA | FROM JCT SH 94 TO 875 FEET WEST OF FOREST AVE IN KIT CARSON |
| 040H | 444.645 | 445.142 | 017 | NRB | FROM 875 FEET WEST OF FOREST AVE TO JCT SH 59 IN KIT CARSON |
| 040H | 445.142 | 445.646 | 017 | NRB | FROM JCT SH 59 TO 238 FEET EAST OF YOUNG ST IN KIT CARSON |
| 040H | 445.646 | 446.051 | 017 | RA | FROM 238 FEET EAST OF YOUNG ST IN KIT CARSON TO JCT SH 287 |
| 040H | 446.051 | 469.307 | 017 | RA | FROM JCT SH 287 TO 1260 FEET WEST OF 6TH ST IN CHEYENNE WELLS |
| 040H | 469.307 | 470.311 | 017 | NRA | FROM 1260 FEET WEST OF 6TH ST TO JCT SH 385 IN CHEYENNE WELLS |
| 040H | 470.311 | 470.885 | 017 | NRA | FROM JCT SH 385 TO JCT SH 385 IN CHEYENNE WELLS |
| 040H | 470.885 | 486.924 | 017 | RA | FROM JCT SH 385 TO COLORADO-KANSAS STATE LINE, END SH 40H |
| 040Z | 0.000 | 0.323 | 081 | NRB | FROM JCT SH 40 (END 1-WAY EB) BEGIN 1-WAY WB TO JCT SH 13 (YAMPA ST) IN CRAIG |
| 040Z | 0.323 | 0.631 | 081 | NRB | FROM JCT SH 13 (YAMPA ST) TO JCT SH 394 IN CRAIG |
| 040Z | 0.631 | 0.73 | 081 | NRB | FROM JCT SH 394 TO JCT SH 40 (BEGIN 1-WAY EB) END 1-WAY WB IN CRAIG, END SH 40Z |
| 041A | 0.000 | 9.505 | 083 | RB | FROM JCT SH 160 TO COLORADO-UTAH STATE LINE, END SH 41A |
| 042A | 0.000 | 4.876 | 013 | NRA | FROM JCT SH 7 TO JCT SH 287, END SH 42A |
| 044A | 0.000 | 1.800 | 001 | NRB | FROM JCT SH 2 TO JCT SH 85 IN COMMERCE CITY |
| 044A | 1.800 | 2.000 | 001 | NRB | FROM JCT SH 85 TO 1058 FEET WEST OF JCT SH 85 |
| 044A | 2.000 | 3.512 | 001 | NRB | FROM 1056 FEET WEST OF JCT SH 85 TO 2624 FEET WEST OF SOUTH PLATTE RIVER STR E-17-BZ |
| 044A | 3.512 | 4.958 | 001 | NRB | FROM 2624 FEET WEST OF SOUTH PLATTE RIVER STR E-17-BZ TO COLORADO BLVD, END SH 44A |
| 045A | 0.000 | 3.141 | 101 | NRA | FROM I-25 INTERCHANGE (PUEBLO BLVD) TO JCT SH 78 IN PUEBLO |
| 045A | 3.141 | 4.734 | 101 | NRA | FROM JCT SH 78 TO JCT SH 96 (THATCHER AVE) IN PUEBLO |

| | | | | | |
|------|---------|---------|-----|-----|--|
| 045A | 4.734 | 8.734 | 101 | EX | FROM JCT SH 96 (THATCHER AVE) IN PUEBLO TO JCT SH 50, END SH 45A |
| 046A | 0.000 | 6.610 | 047 | RA | FROM JCT SH 119 TO COUNTY ROAD 70 AT GILPIN/JEFFERSON CO LINE, END SH 46A |
| 047A | 0.000 | 0.665 | 101 | NRA | FROM I-25 INTERCHANGE (SH 50 WEST) IN PUEBLO TO RAMP OFF |
| 047A | 0.665 | 4.635 | 101 | EX | FROM RAMP OFF TO SH 50 INTERCHANGE (4TH ST/EASTERN AVE) IN PUEBLO, END SH 47A |
| 050A | 31.76 | 32.069 | 077 | NRA | FROM JCT I-70 GRAND JUNCTION BUS LOOP (UTE AVE) TO JCT I-70 GRAND JUNCTION BUS LOOP (PITKIN AVE) |
| 050A | 32.069 | 37.882 | 077 | NRA | FROM JCT I-70 GRAND JUNCTION BUS LOOP (PITKIN AVE) TO COUNTY 31 <u>RD</u> IN GRAND JUNCTION |
| 050A | 37.882 | 38.504 | 077 | RA | FROM COUNTY RD 31 TO JCT SH 141 |
| 050A | 38.504 | 41.137 | 077 | RA | FROM JCT SH 141 TO JCT SH 141 |
| 050A | 41.137 | 52.950 | 077 | EX | FROM JCT SH 141 TO MESA/DELTA CO LINE |
| 050A | 52.950 | 65.042 | 029 | EX | FROM MESA/DELTA CO LINE TO 500 FEET EAST OF COUNTY ROAD G.5 |
| 050A | 65.042 | 71.000 | 029 | NRA | FROM 500 FEET OF COUNTY ROAD G.5 TO JCT SH 92 |
| 050A | 71.000 | 74.026 | 029 | NRA | FROM JCT SH 92 TO 150 FEET EAST OF COUNTY ROAD 17.00 (ASH MESA ROAD) |
| 050A | 74.026 | 77.875 | 029 | EX | FROM 150 FEET EAST OF COUNTY RD 17.00 TO DELTA/MONTROSE CO LINE |
| 050A | 77.875 | 81.222 | 085 | EX | FROM DELTA/MONTROSE CO LINE TO 1320 FEET NORTH OF JCT SH 50 D (OLATHE BUS LOOP) |
| 050A | 81.222 | 83.492 | 085 | RA | FROM 1320 NORTH OF JCT SH 50 D(OLATHE BUS LOOP) TO FALCON ROAD |
| 050A | 83.492 | 87.737 | 085 | EX | FROM FALCON ROAD TO COUNTY ROAD JJ |
| 050A | 87.737 | 91.878 | 085 | NRA | FROM COUNTY ROAD JJ TO SAN JUAN AVENUE |
| 050A | 91.878 | 93.558 | 085 | NRA | FROM SAN JUAN AVENUE TO EAST MAIN STREET (MONTROSE) |
| 050A | 93.558 | 97.241 | 085 | NRA | EAST MAIN STREET (MONTROSE) TO ROAD N (6900 ROAD) IN MONTROSE |
| 050A | 97.241 | 100.549 | 085 | RA | FROM ROAD N (6900 ROAD) IN MONTROSE TO JCT SH347 |
| 050A | 100.549 | 116.678 | 085 | RA | FROM JCT SH 347 TO MONTROSE/GUNNISON CO LINE |

| | | | | | |
|------|---------|---------|-----|-----|---|
| 050A | 116.678 | 131.129 | 051 | RA | FROM MONTROSE/GUNNISON CO LINE TO JCT SH 92 |
| 050A | 131.129 | 148.052 | 051 | RA | FROM JCT SH 92 TO JCT SH 149 |
| 050A | 148.052 | 156.255 | 051 | RA | FROM JCT SH 149 TO 686 FEET WEST OF RIO GRANDE AVE IN GUNNISON |
| 050A | 156.255 | 157.394 | 051 | NRB | FROM 686 FEET WEST OF RIO GRANDE AVE TO JCT SH 135 IN GUNNISON |
| 050A | 157.394 | 158.000 | 051 | NRB | FROM JCT SH 135 IN GUNNISON TO 6537 FEET WEST OF COUNTY RD 72 |
| 050A | 158.000 | 165.601 | 051 | RA | FROM 6537 FEET WEST OF COUNTY RD 72 TO JCT SH 114 |
| 050A | 165.601 | 181.596 | 051 | RA | FROM JCT SH 114 TO GUNNISON/SAGUACHE CO LINE |
| 050A | 181.596 | 190.607 | 109 | RA | FROM GUNNISON/SAGUACHE CO LINE TO SAGUACHE/GUNNISON CO LINE |
| 050A | 190.607 | 199.285 | 051 | RA | FROM SAGUACHE/GUNNISON CO LINE TO MONARCH PASS AT GUNNISON/CHAFFEE CO LINE |
| 050A | 199.285 | 216.596 | 015 | RA | FROM MONARCH PASS AT GUNNISON/CHAFFEE CO LINE TO 2059 FEET WEST OF JCT US 285 IN PONCHA SPRINGS |
| 050A | 216.596 | 217.401 | 015 | NRA | FROM JCT SH 285 TO JCT SH 285 IN PONCHA SPRINGS |
| 050A | 217.401 | 220.000 | 015 | NRA | FROM JCT SH 285 TO 1510 FEET WEST OF COUNTY RD 125 |
| 050A | 220.000 | 222.384 | 015 | NRA | FROM 1510 FEET WEST OF COUNTY RD 125 TO JCT SH 291 |
| 050A | 222.384 | 223.419 | 015 | NRA | FROM JCT SH 291 TO COUNTY RD 105 |
| 050A | 223.419 | 225.578 | 015 | RA | FROM COUNTY RD 105 TO CHAFFEE/FREMONT CO LINE |
| 050A | 225.578 | 233.620 | 043 | RA | FROM CHAFFEE/FREMONT CO LINE TO COUNTY RD 4 AND COUNTY RD 45 (HOWARD JUNCTION) |
| 050A | 233.620 | 233.779 | 043 | NRA | FROM COUNTY RD 4 AND COUNTY RD 45 (HOWARD JUNCTION) TO HOWARD CREEK STR K-13-R |
| 050A | 233.779 | 252.663 | 043 | RA | FROM HOWARD CREEK STR K-13-R TO JCT SH 69 (TEXAS CREEK) |
| 050A | 252.663 | 269.130 | 043 | RA | FROM JCT SH 69 (TEXAS CREEK) TO JCT SH 9 |
| 050A | 269.130 | 278.000 | 043 | RA | FROM JCT SH 9 TO 79 FEET WEST OF FIRST ST IN CANON CITY |
| 050A | 278.000 | 278.704 | 043 | NRC | FROM 79 FEET WEST OF FIRST ST TO JCT SH 115 IN CANON CITY |
| 050A | 278.704 | 279.222 | 043 | NRC | FROM JCT SH 115 TO 15TH ST IN CANON CITY |

| | | | | | |
|------|---------|---------|-----|-----|---|
| 050A | 279.222 | 279.374 | 043 | NRA | FROM 15TH ST TO MAIN ST IN CANON CITY |
| 050A | 279.374 | 280.307 | 043 | NRA | FROM E MAIN ST TO RAYNOLDS AVE IN CANON CITY |
| 050A | 280.307 | 281.898 | 043 | RA | FROM RAYNOLDS AVE TO MACKENZIE AVE (COUNTY RD 20) |
| 050A | 281.898 | 285.633 | 043 | EX | FROM MACKENZIE AVE (COUNTY RD 20) TO JCT SH 67 |
| 050A | 285.633 | 289.769 | 043 | EX | FROM JCT SH 67 TO SH 115 INTERCHANGE (PENROSE/COLORADO SPRINGS) |
| 050A | 289.769 | 294.339 | 043 | EX | FROM SH 115 INTERCHANGE (PENROSE/COLORADO SPRINGS) TO JCT SH 120 |
| 050A | 294.339 | 296.136 | 043 | EX | FROM JCT SH 120 TO FREMONT/PUEBLO CO LINE |
| 050A | 296.136 | 312.088 | 101 | EX | FROM FREMONT/PUEBLO CO LINE TO JCT SH 45 |
| 050A | 312.088 | 312.925 | 101 | EX | FROM JCT SH 45 TO 327 FEET EAST OF ATSF RAILROAD STR K-18-BL |
| 050A | 312.925 | 314.598 | 101 | NRA | FROM 327 FEET EAST OF ATSF RAILROAD STR K-18-BL TO I-25 INTERCHANGE (SH 50 WEST), END SH 50A |
| 050B | 315.709 | 318.707 | 101 | EX | FROM I-25 INTERCHG (SH 50 EAST) TO 4TH ST/EASTERN AVE INTERCHANGE (SH 47 NW AND SH 96 SW) IN PUEBLO |
| 050B | 318.707 | 322.130 | 101 | EX | FROM 4TH ST/EASTERN AVE INTERCHANGE (SH 47 NW AND SH 96 SW) IN PUEBLO TO JCT SH 233 (BAXTER) |
| 050B | 322.130 | 324.229 | 101 | EX | FROM JCT SH 233 TO JCT SH 231 (DEVINE) |
| 050B | 324.229 | 329.334 | 101 | EX | FROM JCT SH 231 (DEVINE) TO JCT SH 96 |
| 050B | 329.334 | 332.246 | 101 | RA | FROM JCT SH 96 TO JCT SH 50 (PUEBLO BUS LOOP) |
| 050B | 332.246 | 335.764 | 101 | RA | FROM JCT SH 50 (PUEBLO BUS LOOP) TO JCT SH 209 |
| 050B | 335.764 | 348.843 | 101 | RA | FROM JCT SH 209 TO PUEBLO/OTERO CO LINE |
| 050B | 348.843 | 350.710 | 089 | RA | FROM PUEBLO/OTERO CO LINE TO CRANSTON AVE (COUNTY RD LL.3) IN FOWLER |
| 050B | 350.710 | 350.909 | 089 | NRA | FROM CRANSTON AVE (COUNTY RD LL.3) TO JCT SH 167 (MAIN ST) IN FOWLER |
| 050B | 350.909 | 351.321 | 089 | NRA | FROM JCT SH 167 (MAIN ST) TO 781 FEET WEST OF COUNTY ROADS LL.4 AND 3.5 |

| | | | | | |
|------|---------|---------|-----|-----|---|
| 050B | 351.321 | 359.308 | 089 | RA | FROM 781 FEET WEST OF COUNTY ROADS LL.4 AND 3.5 TO COUNTY RD 11.10 |
| 050B | 359.308 | 359.712 | 089 | NRA | FROM COUNTY RD 11.10 TO JCT SH 207 IN MANZANOLA |
| 050B | 359.712 | 360.013 | 089 | NRA | FROM JCT SH 207 TO 1315 FEET WEST OF CATLIN CANAL STR L-21-K |
| 050B | 360.013 | 366.970 | 089 | RA | FROM 1315 FEET WEST OF CATLIN CANAL STR L-21-K TO JCT SH 71 |
| 050B | 366.970 | 368.047 | 089 | RA | FROM JCT SH 71 BEGIN 1-WAY EB TO 174 FEET EAST OF COUNTY RD 18.9 |
| 050B | 368.047 | 368.109 | 089 | NRA | FROM 174 FEET EAST OF COUNTY RD 18.9 TO JCT SH 202 (2ND ST) |
| 050B | 368.109 | 368.930 | 089 | NRA | FROM JCT SH 202 (2ND ST) TO JCT SH 71 AND JCT SH 266 IN ROCKY FORD |
| 050B | 368.930 | 369.238 | 089 | NRA | FROM JCT SH 71 AND JCT SH 266 TO RAILROAD AVE IN ROCKY FORD |
| 050B | 369.238 | 369.420 | 089 | RA | FROM RAILROAD AVE TO JCT SH 50 (BEGIN 1-WAY WB) END 1-WAY EB |
| 050B | 369.420 | 374.349 | 089 | RA | FROM JCT SH 50 TO REYNOLDS AVE IN SWINK |
| 050B | 374.349 | 374.839 | 089 | NRA | FROM REYNOLDS AVE TO 433 FEET WEST OF SWINK DR |
| 050B | 374.839 | 376.952 | 089 | RA | FROM 433 FEET WEST OF SWINK DR TO CROOKED ARROYO STRS M-22-K EB AND M-22-A WB IN LA JUNTA |
| 050B | 376.952 | 378.419 | 089 | NRA | FROM CROOKED ARROYO STRS M-22-K EB AND M-22-A WB TO JCT SH 10 IN LA JUNTA |
| 050B | 378.419 | 379.041 | 089 | NRA | FROM JCT SH 10 TO JCT SH 350 IN LA JUNTA |
| 050B | 379.041 | 380.861 | 089 | NRA | FROM JCT SH 350 TO MALOUFF AVE IN LA JUNTA |
| 050B | 380.861 | 388.750 | 089 | RA | FROM MALOUFF AVE TO OTERO COUNTY RD 37 AT OTERO/BENT CO LINE |
| 050B | 388.750 | 398.007 | 011 | RA | FROM OTERO COUNTY RD 37 AT OTERO/BENT CO LINE TO OAK AVE IN LAS ANIMAS |
| 050B | 398.007 | 398.769 | 011 | NRA | FROM OAK AVE TO JCT SH 101 IN LAS ANIMAS |

STATE HIGHWAY ACCESS CATEGORY ASSIGNMENT SCHEDULE SECTION TWO, ACCESS CATEGORY ASSIGNMENTS – PART 3 OF 5

| Highway | Beg_MP | End_MP | CO | CAT | PHYSICAL DESCRIPTION OF THE CATEGORY SEGMENT |
|---------|--------|--------|----|-----|--|
|---------|--------|--------|----|-----|--|

| | | | | | |
|------|---------|---------|-----|-----|---|
| 050B | 398.769 | 399.940 | 011 | NRA | FROM JCT SH 101 IN LAS ANIMAS TO ARKANSAS RIVER STRS L-24-D EB AND L-24-A WB |
| 050B | 399.940 | 404.627 | 011 | RA | FROM ARKANSAS RIVER STRS L-24-D EB AND L-24-A WB TO JCT SH 183 |
| 050B | 404.627 | 420.744 | 011 | RA | FROM JCT SH 183 TO JCT SH 196 |
| 050B | 420.744 | 426.710 | 011 | RA | FROM JCT SH 196 TO BENT COUNTY RD 36 AT BENT/PROWERS CO LINE |
| 050B | 426.710 | 427.737 | 099 | RA | FROM BENT COUNTY RD 36 AT BENT/PROWERS CO LINE TO WILEY JUNCTION INTERCHANGE (SH 287 N) |
| 050B | 427.737 | 433.499 | 099 | RA | FROM WILEY JUNCTION INTERCHANGE (SH 287 N) TO JCT SH 196 |
| 050B | 433.499 | 434.117 | 099 | RA | FROM JCT SH 196 TO ARKANSAS RIVER STRS L-26-H EB AND L-26-BW WB |
| 050B | 434.117 | 435.390 | 099 | NRB | FROM ARKANSAS RIVER STRS L-26-H EB AND L-26-BW WB TO JCT SH 287 IN LAMAR |
| 050B | 435.390 | 436.262 | 099 | NRB | FROM JCT SH 287 TO 2365 FEET WEST OF COUNTY RD 9 |
| 050B | 436.262 | 436.709 | 099 | NRB | FROM JCT CAMINO DE SANTA FE 2360 FEET EAST TO COUNTY RD 9 |
| 050B | 436.709 | 452.559 | 099 | RA | FROM COUNTY RD 9 TO INGE ST IN GRANADA |
| 050B | 452.559 | 452.769 | 099 | NRB | FROM INGE ST TO JCT SH 385 (MAIN ST) IN GRANADA |
| 050B | 452.769 | 452.964 | 099 | NRB | FROM SH 385 (MAIN ST) TO HOISINGTON ST IN GRANADA |
| 050B | 452.964 | 462.740 | 099 | RA | FROM HOISINGTON ST IN GRANADA TO 11TH ST IN HOLLY |
| 050B | 462.740 | 463.506 | 099 | NRA | FROM 11TH ST IN HOLLY TO JCT SH 89 |
| 050B | 463.506 | 467.583 | 099 | RA | FROM JCT SH 89 TO COUNTY RD 39 AT COLORADO-KANSAS STATE LINE, END SH 50B |
| 050C | 0.000 | 0.485 | 101 | NRC | FROM JCT SH 96 (4TH ST) TO GRAND AVE IN PUEBLO |
| 050C | 0.485 | 2.308 | 101 | NRB | FROM GRAND AVE IN PUEBLO TO JOPLIN ST INTERCHANGE (SH 227 N) |
| 050C | 2.308 | 2.990 | 101 | NRB | FROM JOPLIN ST INTERCHANGE (SH 227 N) TO BENT ST (COUNTY RD 70) |
| 050C | 2.990 | 3.749 | 101 | NRC | FROM BENT ST (COUNTY RD 70) TO 20 1/2 LANE (COUNTY RD 48) |
| 050C | 3.749 | 7.330 | 101 | NRA | FROM 20 1/2 LANE (COUNTY RD 48) TO 301 FEET WEST OF JCT SH 233 |
| 050C | 7.330 | 7.387 | 101 | RA | FROM 301 FEET WEST OF JCT SH 233 TO JCT SH 233 |
| 050C | 7.387 | 8.936 | 101 | RA | FROM JCT SH 233 TO 35TH LANE (COUNTY RD 35) |
| 050C | 8.936 | 9.449 | 101 | NRB | FROM 35TH LANE (COUNTY RD 35) TO JCT SH 231 (VINELAND) |

| | | | | | |
|------|--------|--------|-----|-----|--|
| 050C | 9.449 | 10.000 | 101 | NRB | FROM JCT SH 231 (VINELAND) TO 269 FEET EAST OF COUNTY RD 37 |
| 050C | 10.000 | 15.000 | 101 | RA | FROM 269 FEET EAST OF COUNTY RD 37 TO 840 FEET EAST OF COUNTY RD 482 (WILLIAMS) |
| 050C | 15.000 | 16.199 | 101 | NRB | FROM 840 FEET EAST OF COUNTY RD 482 (WILLIAMS) TO DRAW STR L-19-F |
| 050C | 16.199 | 16.948 | 101 | RA | FROM DRAW STR L-19-F TO JCT SH 50, END SH 50C |
| 050D | 0.000 | 0.936 | 085 | NRB | FROM JCT SH 50 TO JCT SH 348 (FIFTH ST) IN OLATHE |
| 050D | 0.936 | 1.539 | 085 | NRB | FROM JCT SH 348 (FIFTH ST) TO JCT SH 50, END SH 50D |
| 050Z | 0.000 | 0.613 | 089 | NRA | FROM JCT SH 50 (END 1-WAY EB) BEGIN 1-WAY WB TO JCT SH 266 IN ROCKY FORD |
| 050Z | 0.613 | 1.433 | 089 | NRA | FROM JCT SH 266 TO JCT SH 202 IN ROCKY FORD |
| 050Z | 1.433 | 2.603 | 089 | NRA | FROM JCT SH 202 IN ROCKY FORD TO JCT SH 71 AND JCT SH 50 (END 1-WAY WB) BEGIN 1-WAY EB, END SH 50Z |
| 052A | 0.000 | 1.000 | 013 | NRA | FROM JCT SH 119 IN BOULDER TO 1050 FEET WEST OF 79TH ST |
| 052A | 1.000 | 4.673 | 013 | RA | FROM 1050 WEST OF 79TH ST TO JCT SH 287 |
| 052A | 4.673 | 7.196 | 013 | RA | FROM JCT SH 287 TO BOULDER COUNTY RD 901 AT BOULDER/WELD CO LINE |
| 052A | 7.196 | 10.188 | 123 | RA | FROM BOULDER COUNTY RD 901 AT BOULDER/WELD CO LINE TO COUNTY RD 7 |
| 052A | 10.188 | 11.167 | 123 | NRA | FROM COUNTY RD 7 TO I-25 INTERCHANGE (DACONO/FORT LUPTON) |
| 052A | 11.167 | 15.471 | 123 | NRA | FROM I-25 INTERCHANGE (DACONO/FORT LUPTON) TO COUNTY RD 17 |
| 052A | 15.471 | 18.440 | 123 | RA | FROM COUNTY RD 17 TO COUNTY RD 23 (TRACYVILLE) IN FORT LUPTON |
| 052A | 18.440 | 18.857 | 123 | NRA | FROM COUNTY RD 23 (TRACYVILLE) TO LUPTON BOTTOM CANAL STR D-17-H IN FORT LUPTON |
| 052A | 18.857 | 19.962 | 123 | NRB | FROM LUPTON BOTTOM CANAL STR D-17-H TO SH 85 INTERCHANGE IN FORT LUPTON |
| 052A | 19.962 | 20.452 | 123 | NRB | FROM SH 85 INTERCHANGE TO JCT SH 85 (FORT LUPTON BUS LOOP) IN FORT LUPTON |
| 052A | 20.452 | 23.430 | 123 | NRB | FROM JCT SH 85 (FORT LUPTON BUS LOOP) TO 1 MILE EAST OF COUNTY RD 31 |

| | | | | | |
|------|---------|---------|-----|-----|--|
| 052A | 23.430 | 28.998 | 123 | RA | FROM 1 MILE EAST OF COUNTY RD 31 TO COUNTY RD 43.50 |
| 052A | 28.998 | 29.277 | 123 | NRA | FROM COUNTY RD 43.50 TO I-76 INTERCHANGE (HUDSON) |
| 052A | 29.277 | 29.462 | 123 | NRA | FROM I-76 INTERCHANGE (HUDSON) TO MAIN ST IN HUDSON |
| 052A | 29.462 | 30.196 | 123 | NRB | FROM MAIN ST TO JUNIPER ST IN HUDSON |
| 052A | 30.196 | 41.939 | 123 | RB | FROM JUNIPER ST TO JCT SH 79 (PROSPECT VALLEY) |
| 052A | 41.939 | 42.000 | 123 | NRA | FROM JCT SH 79 (PROSPECT VALLEY) TO 325 FEET EAST OF JCT SH 79 |
| 052A | 42.000 | 55.900 | 123 | RB | FROM 325 FEET EAST OF JCT SH 79 TO WELD/MORGAN CO LINE |
| 052A | 55.900 | 72.581 | 087 | RB | FROM WELD/MORGAN CO LINE TO JCT SH 6 AND JCT SH 39, END SH 52A |
| 052B | 86.481 | 86.981 | 087 | NRC | FROM JCT SH 34 (PLATTE AVE) AND MAIN ST IN FORT MORGAN TO JCT SH 144 |
| 052B | 86.981 | 87.161 | 087 | NRC | FROM JCT SH 144 TO I-76 INTERCHANGE (FORT MORGAN) |
| 052B | 87.161 | 87.221 | 087 | NRC | FROM I-76 INTERCHANGE (FORT MORGAN) TO 315 FEET NORTH OF I-76 INTERCHANGE |
| 052B | 87.221 | 105.550 | 087 | RB | FROM 315 FEET NORTH OF I-76 INTERCHANGE TO MORGAN/WELD CO LINE |
| 052B | 105.550 | 111.569 | 123 | RB | FROM MORGAN/WELD CO LINE TO JCT SH 14, END SH 52B |
| 052R | 13.238 | 13.637 | 123 | NRB | FROM COLORADO AVE TO FORREST ST IN DACONO (SH 52 SOUTH FRONTAGE ROAD) |
| 053A | 0.000 | 1.663 | 001 | NRB | FROM I-25 INTERCHANGE (58TH AVE) TO JCT SH 224, END SH 53A |
| 055A | 0.000 | 2.417 | 075 | RB | FROM JCT SH 138 IN CROOK TO I-76 INTERCHANGE (CROOK) |
| 055A | 2.417 | 5.659 | 075 | RB | FROM I-76 INTERCHANGE (CROOK) TO COUNTY RD 81, END SH 55A |
| 056B | 3 | 5.522 | 069 | NRB | FROM JCT SH 287 (BERTHOUD BYPASS) TO LARIMER COUNTY RD 904 AT LARIMER/WELD CO LINE |
| 056B | 5.522 | 9.529 | 123 | NRA | FROM LARIMER COUNTY RD 904 AT LARIMER/WELD CO LINE TO I-25 INTERCHANGE, END SH 56B |
| 057A | 0.000 | 0.488 | 063 | NRB | FROM I-70 INTERCHANGE (STRATTON) TO JCT SH 24 IN STRATTON |
| 057A | 0.488 | 0.534 | 063 | NRB | FROM JCT SH 24 IN STRATTON TO JCT SH 24, END SH 57A |
| 058A | 0.000 | 5.627 | 059 | FW | FROM JCT SH 6 AND JCT SH 93 TO I-70 INTERCHANGE (GOLDEN), END SH 58A |

| | | | | | |
|------|---------|---------|-----|-----|---|
| 059A | 0.000 | 0.485 | 017 | NRB | FROM JCT SH 40 IN KIT CARSON TO COUNTY RD M.5 |
| 059A | 0.485 | 19.030 | 017 | RB | FROM COUNTY RD M.5 TO KIT CARSON/CHEYENNE CO LINE |
| 059A | 19.030 | 41.028 | 063 | RB | FROM KIT CARSON/CHEYENNE CO LINE TO I-70 INTERCHANGE (SEIBERT) |
| 059A | 41.028 | 41.038 | 063 | RB | FROM I-70 INTERCHANGE (SEIBERT) TO 1436 FEET SOUTH OF FOURTH ST |
| 059A | 41.038 | 41.479 | 063 | NRB | FROM 1436 FEET SOUTH OF FOURTH ST TO JCT SH 24 (2ND ST) |
| 059A | 41.479 | 41.579 | 063 | NRB | FROM JCT SH 24 (2ND ST) TO 1ST ST IN SEIBERT |
| 059A | 41.579 | 60.450 | 063 | RB | FROM 1ST ST IN SEIBERT TO COUNTY RD 15.5 AT KIT CARSON/WASHINGTON CO LINE |
| 059A | 60.450 | 67.142 | 121 | RB | FROM COUNTY RD 15.5 AT KIT CARSON/WASHINGTON CO LINE TO JCT SH 36 (COPE), END SH 59A |
| 059B | 74.474 | 105.931 | 125 | RB | FROM JCT SH 36 (JOES) TO 235 FEET SOUTH OF 12TH ST IN YUMA |
| 059B | 105.931 | 106.290 | 125 | NRA | FROM 235 FEET SOUTH OF 12TH ST TO JCT SH 34 (8TH AVE) IN YUMA |
| 059B | 106.290 | 107.331 | 125 | NRB | FROM JCT SH 34 (8TH AVE) TO BN RAILROAD CROSSING 057-314G IN YUMA |
| 059B | 107.331 | 107.944 | 125 | NRA | FROM BN RAILROAD CROSSING 057-314G TO 610 FEET SOUTH OF CENTENNIAL RD |
| 059B | 107.944 | 133.637 | 125 | RB | FROM 610 FEET SOUTH OF CENTENNIAL RD TO PHILLIPS COUNTY RD 2 AT YUMA/PHILLIPS CO LINE |
| 059B | 133.637 | 147.013 | 095 | RB | FROM PHILLIPS COUNTY RD 2 AT YUMA/PHILLIPS CO LINE TO 400 FEET SOUTH OF 3RD ST IN HAXTUN |
| 059B | 147.013 | 147.088 | 095 | NRA | FROM 400 FEET SOUTH OF 3RD ST TO 3RD ST IN HAXTUN |
| 059B | 147.088 | 147.218 | 095 | NRB | FROM 3RD ST TO JCT SH 6 (1ST ST) IN HAXTUN |
| 059B | 147.218 | 147.814 | 095 | NRB | FROM JCT SH 6 (1ST ST) TO WILSON ST IN HAXTUN |
| 059B | 147.814 | 147.839 | 095 | NRA | FROM WILSON ST IN HAXTUN TO 132 FEET NORTH OF WILSON ST |
| 059B | 147.839 | 158.661 | 095 | RB | FROM 132 FT NORTH OF WILSON ST TO PHILLIPS CO RD 44 AND SEDGWICK CO RD 2 AT PHILLIPS/SEDGWICK CO LN |
| 059B | 158.661 | 171.070 | 115 | RB | FROM PHILLIPS CO RD 44 AND SEDGWICK CO RD 2 AT PHILLIPS/SEDGWICK CO LINE TO I-76 INTERCHANGE |

| | | | | | |
|------|---------|---------|-----|-----|---|
| 059B | 171.070 | 173.337 | 115 | RB | FROM I-76 INTERCHANGE TO JCT SH 138, END SH 59B |
| 060A | 0.000 | 4.968 | 069 | RB | FROM JCT SH 287 TO I-25 SEPARATION, END SH 60A |
| 060B | 5.823 | 9.012 | 123 | NRA | FROM I-25 INTERCHANGE (JOHNSTOWN/MILLIKEN) TO MADDEN AVE IN JOHNSTOWN |
| 060B | 9.012 | 9.990 | 123 | NRB | FROM MADDEN AVE TO GW RAILROAD CROSSING 849-354T IN JOHNSTOWN |
| 060B | 9.990 | 10.204 | 123 | NRA | FROM GW RAILROAD CROSSING 849-354T TO 3265 FEET WEST OF COUNTY RD 19 |
| 060B | 10.204 | 11.298 | 123 | RA | FROM 3265 FEET WEST OF COUNTY RD 19 TO 1930 FEET WEST OF LITTLE THOMPSON STR C-17-C |
| 060B | 11.298 | 11.853 | 123 | NRA | FROM 1930 FEET WEST OF LITTLE THOMPSON STR C-17-C TO JCT SH 257 |
| 060B | 11.853 | 12.268 | 123 | NRA | FROM JCT SH 257 TO BROAD ST IN MILLIKEN |
| 060B | 12.268 | 13.902 | 123 | NRB | FROM BROAD ST IN MILLIKEN TO COUNTY ROAD 25 |
| 060B | 13.902 | 16.573 | 123 | RA | FROM COUNTY RD 25 TO JCT SH 256 |
| 060B | 16.573 | 20.203 | 123 | RA | FROM JCT SH 256 TO JCT SH 85, END SH 60B |
| 061A | 0.000 | 0.515 | 121 | NRB | FROM JCT SH 34 (FIRST AVE) TO 80 FEET SOUTH OF AIRPORT COURT IN OTIS |
| 061A | 0.515 | 21.708 | 121 | RB | FROM 80 FEET SOUTH OF AIRPORT COURT TO LOGAN COUNTY RD 2 AT WASHINGTON/LOGAN CO LINE |
| 061A | 21.708 | 40.393 | 075 | RB | FROM LOGAN COUNTY RD 2 AT WASHINGTON/LOGAN CO LINE TO 3170 FEET SOUTH OF JCT SH 6 |
| 061A | 40.393 | 40.993 | 075 | NRA | FROM 3170 FEET SOUTH OF JCT SH 6 TO JCT SH 6, END SH 61A |
| 062A | 0.000 | 12.628 | 113 | RA | FROM JCT SH 145 (PLACERVILLE) TO SAN MIGUEL/OURAY CO LINE |
| 062A | 12.628 | 22.000 | 091 | RA | FROM SAN MIGUEL/OURAY CO LINE TO 2434 FEET EAST OF COUNTY RD 24A (LOGHILL VILLAGE) |
| 062A | 22.000 | 22.221 | 091 | NRA | FROM 2434 FEET EAST OF COUNTY RD 24A (LOGHILL VILLAGE) TO 1103 FEET EAST OF CLINTON ST IN RIDGWAY |
| 062A | 22.221 | 23.414 | 091 | NRB | FROM 1103 FEET EAST OF CLINTON ST TO JCT SH 550 IN RIDGWAY, END SH 62A |
| 063A | 0.000 | 28.730 | 121 | RB | FROM JCT SH 36 (ANTON) TO 37 FEET SOUTH OF WHEAT ST IN AKRON |

| | | | | | |
|------|--------|--------|-----|-----|--|
| 063A | 28.730 | 28.884 | 121 | NRA | FROM 37 FEET SOUTH OF WHEAT ST TO N RAILROAD ST IN AKRON |
| 063A | 28.884 | 29.006 | 121 | NRB | FROM N RAILROAD ST TO JCT SH 34 (1ST AVE) IN AKRON |
| 063A | 29.006 | 29.490 | 121 | NRB | FROM JCT SH 34 (1ST AVE) TO 8TH ST IN AKRON |
| 063A | 29.490 | 29.733 | 121 | NRA | FROM 8TH ST TO 1285 FEET NORTH OF 8TH ST IN AKRON |
| 063A | 29.733 | 48.200 | 121 | RB | FROM 1285 FEET NORTH OF 8TH ST IN AKRON TO LOGAN COUNTY RD 2 AT WASHINGTON/LOGAN CO LINE |
| 063A | 48.200 | 53.290 | 075 | RB | FROM LOGAN COUNTY RD 2 AT WASHINGTON/LOGAN CO LINE TO I-76 INTERCHANGE (ATWOOD/STERLING) |
| 063A | 53.290 | 56.412 | 075 | RB | FROM I-76 INTERCHANGE (ATWOOD/STERLING) TO JCT SH 6 IN ATWOOD, END SH 63A |
| 064A | 0.000 | 1.838 | 081 | RA | FROM JCT SH 40 IN DINOSAUR TO MOFFAT/RIO BLANCO CO LINE |
| 064A | 1.838 | 17.827 | 103 | RA | FROM MOFFAT/RIO BLANCO CO LINE TO 723 FEET WEST OF RIDER RD |
| 064A | 17.827 | 18.143 | 103 | NRA | FROM 723 FEET WEST OF RIDER RD TO STANOLIND AVE IN RANGELY |
| 064A | 18.143 | 19.792 | 103 | NRB | FROM STANOLIND AVE IN RANGELY TO JCT SH 139 |
| 064A | 19.792 | 22.000 | 103 | NRA | FROM JCT SH 139 TO 3004 FEET EAST OF GILLAM DRAW STR D-02-E |
| 064A | 22.000 | 72.000 | 103 | RA | FROM 3004 FEET EAST OF GILLAM DRAW STR D-02-E TO 2255 FEET EAST OF COUNTY RD 32 |
| 064A | 72.000 | 73.705 | 103 | RB | FROM MILEPOINT 72 TO JCT SH 13, END SH 64A |
| 065A | 0.000 | 1.748 | 029 | RA | FROM JCT SH 92 TO COUNTY RD 19.75 IN ORCHARD CITY |
| 065A | 1.748 | 5.525 | 029 | RB | FROM COUNTY RD 19.75 TO COUNTY RD M.40 IN ORCHARD CITY |
| 065A | 5.525 | 7.353 | 029 | NRB | FROM COUNTY RD M.40 TO COUNTY RD O.00 IN ORCHARD CITY |
| 065A | 7.353 | 9.727 | 029 | RB | FROM COUNTY RD O. 00 IN ORCHARD CITY TO 1584 FEET NORTH OF COUNTY RD 23.05 |
| 065A | 9.727 | 11.540 | 029 | NRA | FROM 1584 FEET NORTH OF COUNTY RD 23.05 TO COUNTY RD R.75 |
| 065A | 11.540 | 29.961 | 029 | RA | FROM COUNTY RD R.75 TO DELTA/MESA CO LINE |
| 065A | 29.961 | 49.000 | 077 | RA | FROM DELTA/MESA CO LINE TO 993 FEET NORTH OF COUNTY RD J.25 |
| 065A | 49.000 | 49.446 | 077 | RB | FROM 993 FEET NORTH OF COUNTY RD J.25 TO COUNTY RD KE.00 (MESA) |

| | | | | | |
|------|--------|--------|-----|-----|--|
| 065A | 49.446 | 50.000 | 077 | NRA | FROM COUNTY RD KE.00 (MESA) TO 422 FEET SOUTH OF COUNTY RD K.50 |
| 065A | 50.000 | 51.169 | 077 | RA | FROM 422 FEET SOUTH OF COUNTY RD K.50 TO JCT SH 330 |
| 065A | 51.169 | 61.377 | 077 | RA | FROM JCT SH 330 TO I-70 INTERCHANGE (GRAND MESA/COLLBRAN), END SH 65A |
| 066B | 28.693 | 34.071 | 013 | RA | FROM JCT SH 36 TO COUNTY RD 23 |
| 066B | 34.071 | 36.622 | 013 | NRA | FROM COUNTY RD 23 TO JCT SH 287 (MAIN ST) IN LONGMONT |
| 066B | 36.622 | 38.921 | 013 | NRA | FROM JCT SH 287 (MAIN ST) IN LONGMONT TO WELD COUNTY RD 1 AT BOULDER/WELD CO LINE |
| 066B | 38.921 | 42.000 | 123 | RA | FROM WELD COUNTY RD 1 AT BOULDER/WELD CO LINE TO 390 FEET EAST OF COUNTY RD 7 |
| 066B | 42.000 | 42.737 | 123 | NRA | FROM 390 FEET EAST OF COUNTY RD 7 TO I-25 INTERCHANGE (LONGMONT/LYONS) |
| 066B | 42.737 | 43.924 | 123 | NRA | FROM I-25 INTERCHANGE (LONGMONT/LYONS) TO COUNTY RD 11 |
| 066B | 43.924 | 51.181 | 123 | RA | FROM COUNTY RD 11 TO DIVISION ST IN PLATTEVILLE |
| 066B | 51.181 | 51.236 | 123 | NRA | FROM DIVISION ST IN PLATTEVILLE TO JCT SH 85 (PLATTEVILLE BUS LOOP) |
| 066B | 51.236 | 51.386 | 123 | NRA | FROM JCT SH 85 (PLATTEVILLE BUS LOOP) TO JCT SH 85, END SH 66B |
| 067A | 0.000 | 1.575 | 027 | RB | FROM JCT SH 96 (WETMORE) TO CUSTER/FREMONT CO LINE |
| 067A | 1.575 | 9.000 | 043 | RB | FROM CUSTER/FREMONT CO LINE TO 5924 FEET SOUTH OF STR K-16-AK |
| 067A | 9.000 | 10.000 | 043 | RB | FROM 5924 FEET SOUTH OF STR K-16-AK TO 644 FEET SOUTH FROM STR K-16-AK (FLORENCE) |
| 067A | 10.000 | 10.909 | 043 | NRB | FROM 644 FEET SOUTH FROM STR K-16-AK TO D&RGW RAILROAD CROSSING 253-165W IN FLORENCE |
| 067A | 10.909 | 11.047 | 043 | NRC | FROM D&RGW RAILROAD CROSSING 253-165W TO JCT SH 115 IN FLORENCE, END SH 67A |
| 067B | 11.562 | 12.000 | 043 | NRC | FROM JCT SH 115 TO 987 FEET NORTH FROM ARKANSAS RIVER STR K-16-CG |
| 067B | 12.000 | 15.074 | 043 | RB | FROM 987 FEET NORTH FROM ARKANSAS RIVER STR K-16-CG TO JCT SH 50, END SH 67B |
| 067C | 45.560 | 46.000 | 119 | NRB | FROM 4TH ST AND VICTOR AVE IN VICTOR TO 5.2 MILES SOUTH OF WARREN AVE IN CRIPPLE CREEK |

| | | | | | |
|------|---------|---------|-----|-----|--|
| 067C | 46.000 | 50.736 | 119 | RB | FROM 5.2 MILES S OF WARREN AV IN CRIPPLE CREEK TO 1256 FT S OF WARREN AVE IN CRIPPLE CRK |
| 067C | 50.736 | 52.315 | 119 | NRB | FROM 1256 FEET SOUTH OF WARREN AVE IN CRIPPLE CREEK TO 2747 FEET SOUTH OF COUNTY RD 82 |
| 067C | 52.315 | 69.469 | 119 | RB | FROM 2747 FEET SOUTH OF COUNTY RD 82 TO 2800 FEET SOUTH OF JCT SH 24 (DIVIDE) |
| 067C | 69.469 | 69.652 | 119 | NRB | FROM 2800 FEET SOUTH OF JCT SH 24 TO JCT SH 24 (DIVIDE), END SH 67C |
| 067D | 76.92 | 78.022 | 119 | NRB | FROM JCT SH 24 TO KELLY'S RD (COUNTY RD 71) IN WOODLAND PARK |
| 067D | 78.022 | 79.067 | 119 | NRB | FROM KELLY'S RD (COUNTY RD 71) TO TRIPLE B RANCH RD |
| 067D | 79.067 | 87.142 | 119 | RA | FROM TRIPLE B RANCH RD TO TELLER/DOUGLAS CO LINE |
| 067D | 87.142 | 100.036 | 035 | RA | FROM TELLER/DOUGLAS CO LINE TO COUNTY RD 75 AND COUNTY RD 126 (DECKERS), END SH 67D |
| 067E | 117.349 | 126.738 | 035 | RA | FROM RAMPART RANGE RD TO JCT SH 105 (PERRY PARK RD) |
| 067E | 126.738 | 126.814 | 035 | RA | FROM JCT SH 105 PERRY PARK RD TO EAST PLUM CREEK STR G-17-M |
| 067E | 126.814 | 127.449 | 035 | NRB | FROM EAST PLUM CREEK STR G-17-M TO JCT SH 85 (SEDALIA), END SH 67E |
| 069A | 0.000 | 25.000 | 055 | RB | FROM JCT I-25 (WALSENBURG BUS LOOP) TO 628 FEET SOUTH OF NO NAME WASH STR M-16-C |
| 069A | 25.000 | 25.514 | 055 | NRC | FROM 628 FEET SOUTH OF NO NAME WASH STR M-16-C TO COUNTY RD 638 (GARDNER) |
| 069A | 25.514 | 42.156 | 055 | RB | FROM COUNTY RD 638 TO HUERFANO/CUSTER CO LINE |
| 069A | 42.156 | 57.137 | 027 | RB | FROM HUERFANO/CUSTER CO LINE TO 1816 FEET NORTH OF STR L-15-B |
| 069A | 57.137 | 58.705 | 027 | NRB | FROM 1816 FEET NORTH OF STR L-15-B TO JCT SH 96 IN WESTCLIFFE |
| 069A | 58.705 | 58.990 | 027 | NRC | FROM JCT SH 96 TO NORTH AVE IN WESTCLIFFE |
| 069A | 58.990 | 59.722 | 027 | NRB | FROM NORTH AVE IN WESTCLIFFE TO COUNTY RD 170 |
| 069A | 59.722 | 71.722 | 027 | RB | FROM COUNTY RD 170 TO CUSTER/FREMONT CO LINE |
| 069A | 71.722 | 82.664 | 043 | RB | FROM CUSTER/FREMONT CO LINE TO JCT SH 50 (TEXAS CREEK), END SH 69A |
| 070A | 0.000 | 65.428 | 077 | FW | FROM UTAH-COLORADO STATE LINE TO MESA/ GARFIELD CO LINE |

| | | | | | |
|------|---------|---------|-----|-----|---|
| 070A | 65.428 | 130.286 | 045 | FW | FROM MESA/GARFIELD CO LINE TO GARFIELD/EAGLE CO LINE |
| 070A | 130.286 | 189.981 | 037 | FW | FROM GARFIELD/EAGLE CO LINE TO EAGLE/SUMMIT CO LINE |
| 070A | 189.981 | 214.005 | 117 | FW | FROM EAGLE/SUMMIT CO LINE TO SUMMIT/CLEAR CREEK CO LINE |
| 070A | 214.005 | 247.240 | 019 | FW | FROM SUMMIT/CLEAR CREEK CO LINE TO CLEAR CREEK/JEFFERSON CO LINE |
| 070A | 247.240 | 270.496 | 059 | FW | FROM CLEAR CREEK/JEFFERSON CO LINE TO SH 95 INTERCHANGE AT JEFFERSON/DENVER CO LINE |
| 070A | 270.496 | 282.563 | 031 | FW | FROM SH 95 INTERCHANGE AT JEFFERSON/DENVER CO LINE TO I-225 INTERCHANGE AT DENVER/ADAMS CO LINE |
| 070A | 282.563 | 297.001 | 001 | FW | FROM I-225 INTERCHANGE AT DENVER/ADAMS CO LINE TO ADAMS/ARAPAHO CO LINE |
| 070A | 297.001 | 332.024 | 005 | FW | FROM ADAMS/ARAPAHO CO LINE TO ARAPAHOE/ELBERT CO LINE |
| 070A | 332.024 | 359.075 | 039 | FW | FROM ARAPAHOE/ELBERT CO LINE TO ELBERT/LINCOLN CO LINE |
| 070A | 359.075 | 389.534 | 073 | FW | FROM ELBERT/LINCOLN CO LINE TO LINCOLN/KIT CARSON CO LINE |
| 070A | 389.534 | 449.589 | 063 | FW | FROM LINCOLN/KIT CARSON CO LINE TO COLORADO-KANSAS STATE LINE, END SH 70A |
| 070B | 0.000 | 2.513 | 077 | NRA | FROM I-70 INTERCHANGE TO LEACH CREEK STR H-02-B IN GRAND JUNCTION |
| 070B | 2.513 | 4.367 | 077 | EX | FROM LEACH CREEK STR H-02-B TO SH 6 INTERCHANGE (NORTH AVE) IN GRAND JUNCTION |
| 070B | 4.367 | 4.952 | 077 | EX | FROM SH 6 INTERCHANGE (NORTH AVE) TO JCT SH 340 IN GRAND JUNCTION |
| 070B | 4.952 | 5.263 | 077 | NRA | FROM JCT SH 340 TO JCT SH 70 (END 1-WAY WB, UTE AVE) BEGIN 1-WAY EB, PITKIN AVE |
| 070B | 5.263 | 5.661 | 077 | NRA | FROM JCT SH 70 (END 1-WAY WB, UTE AVE) BEGIN 1-WAY EB, PITKIN AVE TO JCT SH 50 (5TH ST) |
| 070B | 5.661 | 6.588 | 077 | NRA | FROM JCT SH 50 (5TH ST) TO 15TH ST (BEGIN 1-WAY WB, UTE AVE) END 1-WAY EB, PITKIN AVE |
| 070B | 6.588 | 9.308 | 077 | EX | FROM 15TH ST (BEGIN 1-WAY WB, UTE AVE) END 1-WAY EB, PITKIN AVE TO JCT SH 6 (NORTH AVE) |
| 070B | 9.308 | 11.716 | 077 | EX | FROM JCT SH 6 (NORTH AVE) TO JCT SH 141 IN GRAND JUNCTION |
| 070B | 11.716 | 12.175 | 077 | EX | FROM JCT SH 141 TO JCT SH 6 IN GRAND JUNCTION |

| | | | | | |
|-------------|--------------|--------------|-----|------------|---|
| 070B | 12.175 | 13.265 | 077 | EX | FROM JCT SH 6 TO JCT I-70 IN GRAND JUNCTION, END SH 70B |
| 070E | 0.000 | 0.222 | 045 | EX | FROM I-70 INTERCHANGE TO JCT SH 6 (MAIN ST) AND 9TH ST IN SILT, END SH 70E |
| 070F | 0.000 | 0.346 | 037 | RA | FROM JCT SH 6 IN EAGLE CITY LIMIT TO I-70 INTERCHANGE (EAGLE), END SH 70F |
| 070G | 0.000 | 0.577 | 037 | NRB | FROM I-70 INTERCHANGE (EDWARDS) TO JCT SH 6, END SH 70G |
| 070K | 0.000 | 0.152 | 019 | NRC | FROM JCT I-70 TO I-70 INTERCHANGE (IDAHO SPRINGS - WEST) |
| 070K | 0.152 | 0.955 | 019 | NRC | FROM I-70 INTERCHANGE (IDAHO SPRINGS - WEST) TO JCT SH 103 IN IDAHO SPRINGS |
| 070K | 0.955 | 2.274 | 019 | NRC | FROM JCT SH 103 TO I-70 INTERCHANGE (IDAHO SPRINGS - EAST) |
| 070K | 2.274 | 2.711 | 019 | NRC | FROM I-70 INTERCHANGE (IDAHO SPRINGS - EAST) TO JCT I-70, END SH 70K |
| 070L | 0.000 | 0.4 | 001 | NRB | FROM I-70 INTERCHANGE (WATKINS) TO JCT SH 36, END SH 70L |
| 070M | 0.000 | 0.348 | 005 | NRB | FROM I-70 INTERCHANGE TO JCT SH 36 IN STRASBURG, END SH 70M |
| 070N | 0.000 | 0.396 | 005 | NRB | FROM JCT SH 40 IN DEER TRAIL TO I-70 INTERCHANGE, END SH 70N |
| 070O | 0.000 | 0.353 | 039 | RB | FROM JCT SH 40 TO I-70 INTERCHANGE (AGATE), END SH 70O |
| 070P | 0.000 | 0.356 | 063 | RB | FROM I-70 INTERCHANGE TO 1880 FEET NORTH OF I-70 INTERCHANGE IN VONA |
| 070P | 0.356 | 0.528 | 063 | NRB | FROM 1880 FEET NORTH OF I-70 INTERCHANGE TO JCT SH 24 IN VONA, END SH 70P |
| 070Q | 0.137 | 0.279 | 063 | NRB | FROM TO JCT SH 24 IN BURLINGTON TO I-70 INTERCHANGE |
| 070Q | 0.0279 | 0.377 | 063 | NRB | FROM I-70 INTERCHANGE (ROSE AVE) IN BURLINGTON, TO FRONTAGE ROAD INTERSECTION, END SH 70Q |
| <u>070R</u> | <u>2.188</u> | <u>2.711</u> | | <u>NRA</u> | <u>FROM I-70 TO COLORADO BLVD</u> |
| 070Z | 0.000 | 0.926 | 077 | NRA | FROM JCT SH 70 AND SH 6/50 EB, GRAND JCT BUS LOOP, END 1-WAY EB, BEGIN 1-WAY WB, UTE AV, TO JCT SH 50 |
| 070Z | 0.926 | 1.338 | 077 | NRA | FROM SH50 TO SH70 & SH 6/50, 1ST ST, GRAND JCT BUS LOOP, BEG 1-WAY EB, END 1-WAY WB, UTE AVE, END 70Z |

| | | | | | |
|------|---------|---------|-----|-----|--|
| 071A | 0.000 | 9.032 | 089 | RB | FROM JCT SH 350 TO JCT SH 10, END SH 71A |
| 071B | 9.601 | 13.747 | 089 | RB | FROM JCT SH 10 (HAWLEY) TO HOPKINS AVE IN ROCKY FORD |
| 071B | 13.747 | 14.539 | 089 | NRB | FROM HOPKINS AVE TO JCT SH 50 (ELM AVE) AND JCT SH 266 (12TH ST) IN ROCKY FORD, END SH 71B |
| 071C | 16.157 | 19.527 | 089 | RB | FROM JCT SH 50 TO OTERO/CROWLEY CO LINE |
| 071C | 19.527 | 26.642 | 025 | RB | FROM OTERO/CROWLEY CO LINE TO JCT SH 96 IN ORDWAY |
| 071C | 26.642 | 26.659 | 025 | NRA | FROM JCT SH 96 TO JCT SH 96 IN ORDWAY |
| 071C | 26.659 | 26.881 | 025 | NRA | FROM JCT SH 96 TO JCT SH 96 IN ORDWAY |
| 071C | 26.881 | 27.328 | 025 | NRA | FROM JCT SH 96 IN ORDWAY TO 9TH ST |
| 071C | 27.328 | 48.650 | 025 | RB | FROM 9TH ST TO CROWLEY COUNTY RD 58 AT CROWLEY/LINCOLN CO LINE |
| 071C | 48.650 | 72.601 | 073 | RB | FROM CROWLEY COUNTY RD 58 AT CROWLEY/LINCOLN CO LINE TO JCT SH 94 (PUNKIN CENTER) |
| 071C | 72.601 | 97.785 | 073 | RB | FROM JCT SH 94 (PUNKIN CENTER) TO COUNTY RD 3C |
| 071C | 97.785 | 100.242 | 073 | RA | FROM COUNTY RD 3C TO COLORADO ST IN LIMON |
| 071C | 100.242 | 101.063 | 073 | NRB | FROM COLORADO ST TO JCT SH 24 (3RD ST) IN LIMON, END SH 71C |
| 071D | 101.973 | 102.624 | 073 | NRB | FROM JCT SH 24 (3RD ST) TO 1950 FEET NORTH OF 7TH ST IN LIMON |
| 071D | 102.624 | 125.850 | 073 | RA | FROM 1950 FT N OF 7TH ST IN LIMON TO WASHINGTON CO RD 0 AND LINCOLN CO RD 4D, LINCOLN/WASHINGTON CO LN |
| 071D | 125.850 | 138.011 | 121 | RA | FROM WASHINGTON CO RD 0 AND LINCOLN CO RD 4D AT LINCOLN/WASHINGTON CO LN TO JCT SH 36, LAST CHANCE |
| 071D | 138.011 | 156.076 | 121 | RA | FROM JCT SH 36 (LAST CHANCE) TO MORGAN COUNTY RD A AT WASHINGTON/MORGAN CO LINE |
| 071D | 156.076 | 174.357 | 087 | RA | FROM MORGAN COUNTY RD A AT WASHINGTON/MORGAN CO LINE TO JCT SH 34, END SH 71D |
| 071E | 175.486 | 176.372 | 087 | NRB | FROM JCT SH 34 (EDISON ST) IN BRUSH TO 630 FEET NORTH OF COUNTY RD S.2 |
| 071E | 176.372 | 176.464 | 087 | NRA | FROM 630 FEET NORTH OF COUNTY RD S.2 TO I-76 INTERCHANGE (BRUSH) |
| 071E | 176.464 | 177.022 | 087 | NRA | FROM I-76 INTERCHANGE (BRUSH) TO COUNTY RD T |

| | | | | | |
|------|---------|---------|-----|-----|--|
| 071E | 177.022 | 181.896 | 087 | RA | FROM COUNTY RD T TO 1ST ST AND COUNTY RD W.5 |
| 071E | 181.896 | 182.388 | 087 | NRA | FROM 1ST ST AND COUNTY RD W.5 TO COUNTY RD X |
| 071E | 182.388 | 195.610 | 087 | RA | FROM COUNTY RD X TO MORGAN/WELD CO LINE |
| 071E | 195.610 | 201.636 | 123 | RA | FROM MORGAN/WELD CO LINE TO JCT SH 14, END SH 71E |
| 071F | 205.525 | 232.899 | 123 | RA | FROM JCT SH 14 TO COLORADO-NEBRASKA STATE LINE, END SH 71F |
| 072A | 0.000 | 10.659 | 059 | NRA | FROM I-70 INTERCHANGE (WARD RD) IN WHEAT RIDGE TO JCT SH 93 |
| 072A | 10.659 | 18.893 | 059 | RB | FROM JCT SH 93 TO JEFFERSON/BOULDER CO LINE |
| 072A | 18.893 | 21.221 | 013 | RB | FROM JEFFERSON/BOULDER CO LINE TO RAMONA RD (COUNTY RD WV3) |
| 072A | 21.221 | 21.392 | 013 | RA | FROM RAMONA RD (COUNTY RD WV3) TO COUNTY RD WV2 (WONDERVU) |
| 072A | 21.392 | 21.419 | 013 | RB | FROM COUNTY RD WV2 (WONDERVU) TO COUNTY RD WV1 |
| 072A | 21.419 | 21.486 | 013 | RA | FROM COUNTY RD WV1 TO BOULDER/GILPIN CO LINE |
| 072A | 21.486 | 24.680 | 047 | RB | FROM BOULDER/GILPIN CO LINE TO SOUTH BOULDER CREEK STR E-15-AF AT GILPIN/BOULDER CO LINE |
| 072A | 24.680 | 24.797 | 013 | RA | FROM SOUTH BOULDER CREEK STR E-15-AF AT GILPIN/BOULDER CO LINE TO COUNTY RD 72A (PINECLIFFE) |
| 072A | 24.797 | 26.603 | 013 | RB | FROM COUNTY RD 72A (PINECLIFFE) TO BOULDER/GILPIN CO LINE |
| 072A | 26.603 | 27.333 | 047 | RB | FROM BOULDER/GILPIN CO LINE TO GILPIN/BOULDER CO LINE |
| 072A | 27.333 | 29.378 | 013 | RA | FROM GILPIN/BOULDER CO LINE TO JCT SH 119, END SH 72A |
| 072B | 32.369 | 32.581 | 013 | NRB | FROM JCT SH 119 (BRIDGE ST) TO CARIBOU ST IN NEDERLAND |
| 072B | 32.581 | 54.064 | 013 | RA | FROM CARIBOU ST IN NEDERLAND TO JCT SH 7, END SH 72B |
| 074A | 0.000 | 0.230 | 059 | RA | FROM I-70 INTERCHANGE (EL RANCHO) TO JCT SH 40 |
| 074A | 0.230 | 1.910 | 059 | RA | FROM JCT SH 40 TO BERGEN PARKWAY |
| 074A | 1.910 | 7.477 | 059 | NRA | FROM BERGEN PARKWAY TO COUNTY EG11 |
| 074A | 7.477 | 8.092 | 059 | NRC | FROM COUNTY RD EG11 TO MEADOW DR IN EVERGREEN |
| 074A | 8.092 | 9.704 | 059 | RB | FROM MEADOW DR TO WELCH RD |
| 074A | 9.704 | 10.450 | 059 | NRB | FROM WELCH RD TO KERR GULCH RD |

| | | | | | |
|-----------------|------------------|------------------|----------------|----------------|---|
| 074A | 10.450 | 14.192 | 059 | RB | FROM KERR GULCH RD TO GRAPEVINE RD (COUNTY RD ID 7) (IDLEDALE) |
| 074A | 14.192 | 14.406 | 059 | NRB | FROM GRAPEVINE RD (COUNTY RD ID 7) (IDLEDALE) TO SAWMILL GULCH STR F-15-Z |
| 074A | 14.406 | 18.11 | 059 | RB | FROM SAWMILL GULCH STR F-15-Z TO JCT SH 8, END SH 74A |
| 075A | 2.179 | 2.288 | 005 | NRG | FROM 1500 FEET SOUTH OF JCT SH 88 (BELLEVIEW AV) BEGIN SH 75A IN LITTLETON TO 2080 FEET SOUTH OF SH 88 |
| 075A | 2.288 | 2.650 | 005 | NRB | FROM 2080 FEET SOUTH OF SH 88 (BELLEVIEW AVE) SH75A TO JCT BROADWAY AND LITTLETON BLVD, END SH75A |
| 075B | 5.287 | 8.524 | 005 | NRA | FROM JCT SH 75 (S LOWELL BLVD) TO JCT SH 470, END SH 75B |
| 076A | 0.000 | 1.014 | 059 | FW | FROM RAMP STR OVERPASS I-70 AND SH 121 IN ARVADA TO JEFFERSON/DENVER CO LINE |
| 076A | 1.014 | 1.184 | 031 | FW | FROM JEFFERSON/DENVER CO LINE TO 52ND AVE SEPARATION AT DENVER/JEFFERSON CO LINE |
| 076A | 1.184 | 1.768 | 059 | FW | FROM 52ND AVE SEPARATION TO SH 95 (SHERIDAN BLVD) INTERCHANGE AT JEFFERSON/ADAMS CO LINE |
| 076A | 1.768 | 25.145 | 001 | FW | FROM SH 95, SHERIDAN BLVD, INTER AT JEFFERSON/ADAMS CO LN TO LOCHBUIE INTER AT ADAMS/WELD CO LN |
| 076A | 25.145 | 60.886 | 123 | FW | FROM LOCHBUIE INTERCHANGE AT ADAMS/WELD CO LINE TO WELD/MORGAN CO LINE |
| 076A | 60.886 | 99.125 | 087 | FW | FROM WELD/MORGAN CO LINE TO MORGAN/WASHINGTON CO LINE |
| 076A | 99.125 | 109.757 | 121 | FW | FROM MORGAN/WASHINGTON CO LINE TO WASHINGTON/LOGAN CO LINE |
| 076A | 109.757 | 157.432 | 075 | FW | FROM WASHINGTON/LOGAN CO LINE TO LOGAN/SEDGWICK CO LINE |
| 076A | 157.432 | 184.135 | 115 | FW | FROM LOGAN/SEDGWICK CO LINE TO COLORADO-NEBRASKA STATE LINE, END SH 76A |
| 076B | 0.000 | 0.472 | 123 | NRB | FROM I-76 INTERCHANGE IN KEENESBURG TO OLD SH 6 AND ELM ST, END SH 76B |
| 078A | 0.000 | 2.396 | 027 | RB | FROM JCT SH 165 TO CUSTER/PUEBLO CO LINE |
| 078A | 2.396 | 12.710 | 101 | RB | FROM CUSTER/PUEBLO CO LINE TO JCT SH 78 (BEULAH SPUR) |

| | | | | | |
|------|--------|--------|-----|-----|---|
| 078A | 12.710 | 30.000 | 101 | RB | FROM JCT SH 78 (BEULAH SPUR) TO 512 FEET EAST OF COUNTY RD 93 (HOG FARM RD) |
| 078A | 30.000 | 33.272 | 101 | NRA | FROM 512 FEET EAST OF COUNTY RD 93 (HOG FARM RD) TO JCT SH 45 (PUEBLO BLVD) IN PUEBLO, END SH 78A |
| 078B | 0.000 | 1.493 | 101 | NRB | FROM JCT SH 78 TO PENNSYLVANIA AVE (CO RD 213) AND GRAND AVE (CO RD 216) (BEULAH), END SH 78B |
| 079A | 0.000 | 1.24 | 001 | NRB | FROM I-70 INTERCHANGE (BENNETT) TO JCT SH 36 |
| 079B | 1.580 | 2.876 | 001 | NRB | FROM JCT SH 36 IN BENNETT TO COUNTY RD 38 |
| 079B | 2.876 | 18.926 | 001 | RB | FROM COUNTY RD 38 TO ADAMS COUNTY RD 168 AT ADAMS/WELD CO LINE |
| 079B | 18.926 | 23.892 | 123 | RB | FROM ADAMS COUNTY RD 168 AT ADAMS/WELD CO LINE TO JCT SH 52 (PROSPECT VALLEY), END SH 79B |
| 082A | 0.000 | 0.070 | 045 | NRB | FROM I-70 INTERCHANGE TO JCT SH 6 IN GLENWOOD SPRINGS |
| 082A | 0.070 | 2.411 | 045 | NRB | FROM JCT SH 6 TO 1146 FEET EAST OF BLAKE AVE IN GLENWOOD SPRINGS |
| 082A | 2.411 | 11.699 | 045 | EX | FROM 1146 FEET EAST OF BLAKE AVE TO JCT SH 133 (CARBONDALE) |
| 082A | 11.699 | 17.673 | 045 | EX | FROM JCT SH 133 (CARBONDALE) TO GARFIELD/EAGLE CO LINE |
| 082A | 17.673 | 24.889 | 037 | EX | FROM GARFIELD/EAGLE CO LINE TO EAGLE/PITKIN CO LINE IN BASALT |
| 082A | 24.889 | 26.000 | 097 | EX | FROM EAGLE/PITKIN CO LINE TO 3458 FEET WEST OF SNOWMASS CREEK STR G-09-A IN BASALT |
| 082A | 26.000 | 40.190 | 097 | EX | FROM 3458 FT W.OF SNOWMASS CRK STR G-09-A TO CASTLE CRK POWER PLANT RD OVERPASS STR H-09-B, ASPEN |
| 082A | 40.190 | 45.000 | 097 | NRB | FROM CASTLE CREEK POWER PLANT RD OVERPASS STR H-09-B IN ASPEN TO 10058 FEET WEST OF CO RD 15 |
| 082A | 45.000 | 61.126 | 097 | RA | FROM 10058 FEET WEST OF COUNTY RD 15 TO INDEPENDENCE PASS AT PITKIN/LAKE CO LINE |
| 082A | 61.126 | 85.293 | 065 | RA | FROM INDEPENDENCE PASS AT PITKIN/LAKE CO LINE TO JCT SH 24, END SH 82A |
| 083A | 20.368 | 23.127 | 041 | EX | FROM JCT SH 21B TO JCT OLD NORTH GATE RD |
| 083A | 23.127 | 28.132 | 041 | RA | FROM OLD NORTH GATE RD (COUNTY RD 52) TO JCT SH 105 |
| 083A | 28.132 | 30.237 | 041 | RA | FROM JCT SH 105 TO DOUGLAS COUNTY RD 404 AT EL |

| | | | | | |
|------|---------|---------|-----|-----|--|
| | | | | | PASO/DOUGLAS CO LINE (PALMER DIVIDE) |
| 083A | 30.237 | 50.756 | 035 | RA | FROM DOUGLAS COUNTY RD 404 AT EL PASO/DOUGLAS CO LINE (PALMER DIVIDE) TO JCT SH 86 (FRANKTOWN) |
| 083A | 50.756 | 53.850 | 035 | RA | FROM JCT SH 86 IN FRANKTOWN TO BAYOU GULCH ROAD |
| 083A | 53.850 | 56.861 | 035 | NRA | FROM BAYOU GULCH ROAD TO STROH ROAD IN PARKER |
| 083A | 56.861 | 63.115 | 035 | NRA | FROM STROH RD (COUNTY RD 14) IN PARKER TO DOUGLAS/ARAPAHOE CO LINE |
| 083A | 63.115 | 65.320 | 005 | RA | FROM DOUGLAS/ARAPAHOE CO LINE TO JCT SH 88 (ARAPAHOE RD) IN AURORA |
| 083A | 65.320 | 69.820 | 005 | NRA | FROM JCT SH 88 (ARAPAHOE RD) TO HAMPDEN AVE IN AURORA |
| 083A | 69.820 | 70.784 | 005 | EX | FROM HAMPDEN AVE TO PEORIA ST IN AURORA |
| 083A | 70.784 | 72.133 | 5 | RA | FROM PEORIA ST TO JCT SH 30 (HAVANA ST) |
| 083A | 72.133 | 72.847 | 005 | RA | FROM JCT SH 30 (HAVANA ST) TO DAYTON ST IN AURORA |
| 083A | 72.847 | 77.267 | 005 | NRA | FROM DAYTON ST IN AURORA TO JCT SH 2 (COLORADO BLVD) IN DENVER, END SH 83A |
| 084A | 0.000 | 27.924 | 007 | RA | FROM NEW MEXICO-COLORADO STATE LINE TO JCT SH 160, END SH 84A |
| 085A | 127.651 | 128.167 | 041 | EX | FROM I-25 INTERCHANGE (FOUNTAIN) TO FOUNTAIN CREEK STR J-18-M |
| 085A | 128.167 | 128.865 | 041 | NRB | FROM FOUNTAIN CREEK STR J-18-M TO MOUNTVIEW LANE IN FOUNTAIN |
| 085A | 128.865 | 131.561 | 041 | NRA | FROM MOUNTVIEW LANE TO SH 16 (WIDFIELD) INTERCHANGE IN FOUNTAIN |
| 085A | 131.561 | 132.409 | 041 | NRA | FROM SH 16 (WIDFIELD) INTERCHANGE TO CARSON BLVD IN FOUNTAIN |
| 085A | 132.409 | 133.960 | 041 | NRB | FROM CARSON BLVD IN FOUNTAIN TO COUNTY RD 640 (MAIN ST) (TO SECURITY VILLAGE) |
| 085A | 133.960 | 135.457 | 041 | NRA | FROM COUNTY RD 640 (MAIN ST) (TO SECURITY VILLAGE) TO SH 83 (ACADEMY BLVD) INTERCHANGE) |
| 085A | 135.457 | 137.040 | 041 | NRA | FROM SH 83 (ACADEMY BLVD) INTERCHANGE TO JCT SH 29 (HARRISON RD) IN COLORADO SPRINGS |
| 085B | 184.667 | 186.299 | 035 | NRA | FROM THE BEGINNING OF SH 85B AT I-25 TO 45 FEET NORTH OF |

| | | | | | |
|------|---------|---------|-----|-----|---|
| | | | | | CASTLEGATE DR NORTH IN CASTLE ROCK |
| 085B | 186.299 | 190.367 | 035 | RA | FROM 45 FEET NORTH OF CASTLEGATE DR NORTH IN CASTLE ROCK TO JCT SH 67 (SEDALIA) |
| 085B | 190.367 | 200.017 | 035 | RA | FROM JCT SH 67 (SEDALIA) TO D&RGW SEPARATION UNDERPASS STR F-16-KH |
| 085B | 200.017 | 200.388 | 035 | NRA | FROM D&RGW RR SEPARATION UNDERPASS STR F-16-KH TO C-470 INTERCHANGE |
| 085B | 200.388 | 200.550 | 035 | EX | FROM C-470 INTERCHANGE TO DOUGLAS/ARAPAHOE CO LINE IN LITTLETON |
| 085B | 200.550 | 203.802 | 005 | EX | FROM DOUGLAS/ARAPAHOE CO LINE TO JCT SH 75 (BOWLES AVE) IN LITTLETON |
| 085B | 203.802 | 204.755 | 005 | EX | FROM JCT SH 75 (BOWLES AVE) TO JCT SH 88 (BELLEVIEW AVE) IN LITTLETON |
| 085B | 204.755 | 206.787 | 005 | EX | FROM JCT SH 88 (BELLEVIEW AVE) IN LITTLETON TO SH 285 (HAMPDEN AVE) INTERCHANGE IN SHERIDAN |
| 085B | 206.787 | 207.945 | 005 | EX | FROM SH 285 (HAMPDEN AVE) INTERCHANGE IN SHERIDAN TO YALE AVE AT ARAPAHOE/DENVER CO LINE |
| 085B | 207.945 | 209.453 | 031 | EX | FROM YALE AVE AT ARAPAHOE/DENVER CO LINE TO FLORIDA AVE |
| 085B | 209.453 | 210.864 | 031 | NRA | FROM FLORIDA AVE TO I-25 INTERCHANGE IN DENVER, END SH 85B |
| 085C | 226.797 | 227.345 | 001 | EX | FROM I-76 INTERCHANGE (BRIGHTON/GREELEY) TO JCT SH 44 (104TH AVE) |
| 085C | 227.345 | 230.300 | 001 | EX | FROM JCT SH 44 (104TH AVE) TO JCT SH 22 (124TH AVE) IN BRIGHTON |
| 085C | 230.300 | 234.089 | 001 | EX | FROM JCT SH 22 (124TH AVE) IN BRIGHTON TO JCT SH 85 BRIGHTON BUS LOOP (BROMLEY LANE) |
| 085C | 234.089 | 235.104 | 001 | EX | FROM JCT SH 85 BRIGHTON BUS LOOP (BROMLEY LANE) TO SH 7 BRIGHTON INTERCHANGE (BRIDGE ST) |
| 085C | 235.104 | 236.034 | 001 | EX | FROM SH 7 BRIGHTON INTERCHANGE (BRIDGE ST) TO JCT SH 85 BRIGHTON BUS LOOP AT ADAMS/WELD CO LINE |
| 085C | 236.034 | 241.585 | 123 | EX | FROM JCT SH 85 BRIGHTON BUS LOOP AT ADAMS/WELD CO LINE TO SH 52 INTERCHANGE (FORT LUPTON) |

| | | | | | |
|------|---------|---------|-----|-----|---|
| 085C | 241.585 | 242.660 | 123 | EX | FROM SH 52 INTERCHANGE (FORT LUPTON) TO JCT SH 85 (FORT LUPTON BUS LOOP) |
| 085C | 242.660 | 250.646 | 123 | EX | FROM JCT SH 85 (FORT LUPTON BUS LOOP) TO JCT SH 66 (JUSTIN AVE) IN PLATTEVILLE |
| 085C | 250.646 | 251.820 | 123 | EX | FROM JCT SH 66 (JUSTIN AVE) IN PLATTEVILLE TO JCT SH 85 (PLATTEVILLE BUS LOOP) |
| 085C | 251.820 | 253.809 | 123 | EX | FROM JCT SH 85 (PLATTEVILLE BUS LOOP) TO JCT SH 60 (HOUSTON) |
| 085C | 253.809 | 258.599 | 123 | EX | FROM JCT SH 60 (HOUSTON) TO JCT SH 256 (PECKHAM) |
| 085C | 258.599 | 262.389 | 123 | EX | FROM JCT SH 256 (PECKHAM) TO 410 FEET NORTH OF STR C-18-O |
| 085C | 262.389 | 263.144 | 123 | NRB | FROM 410 FEET NORTH OF STR C-18-O TO 160 FEET NORTH OF 1ST ST IN LA SALLE |
| 085C | 263.144 | 265.763 | 123 | EX | FROM 160 FEET NORTH OF 1ST ST IN LA SALLE TO JCT SH 34 IN GREELEY |
| 085D | 1.565 | 2.000 | 001 | NRC | FROM DENVER ST (BEGIN SH 85D) IN BRIGHTON TO 2297 FEET NORTH OF DENVER ST |
| 085D | 2.000 | 2.026 | 001 | NRC | FROM 2297 FEET NORTH OF DENVER ST TO COUNTY RD 27 AND COUNTY RD 2 AT ADAMS/WELD CO LINE |
| 085D | 2.026 | 2.288 | 001 | NRC | FROM COUNTY RD 27 AND COUNTY RD 2 AT ADAMS/WELD CO LINE TO JCT SH 85, END SH 85D |
| 085E | 0.000 | 1.275 | 123 | NRB | FROM JCT SH 52 (FIRST ST) AND DENVER AVE IN FT LUPTON TO JCT SH 85, END SH 85E |
| 085F | 0.000 | 0.987 | 123 | NRC | FROM JCT SH 66 (JUSTIN AVE) AND MAIN ST TO REYNOLDS AVE IN PLATTEVILLE |
| 085F | 0.987 | 2.69 | 123 | NRA | FROM REYNOLDS AVE TO JCT SH 85 IN PLATTEVILLE, END SH 85F |
| 085G | 0.000 | 0.230 | 123 | EX | FROM JCT SH 85 IN EVANS TO JCT SH 34 INTERCHANGE |
| 085G | 0.230 | 0.360 | 123 | EX | FROM SH 34 INTERCHANGE TO SH 34 INTERCHANGE |
| 085G | 0.360 | 0.958 | 123 | EX | FROM US 34 INTERCHANGE TO 1276 FT NORTH OF 25TH ST IN GREELEY |
| 085G | 0.958 | 1.113 | 123 | NRA | FROM 1276 FT NORTH OF 25TH ST TO 22ND ST IN GREELEY |
| 085G | 1.113 | 1.629 | 123 | NRC | FROM 22ND ST TO JCT SH 34 GREELEY BUS LOOP (18TH ST) IN GREELEY, END SH 85G |
| 085H | 0.000 | 0.071 | 123 | NRC | FROM JCT SH 34 GREELEY BUS LOOP TO JCT SH 263 IN GREELEY |
| 085H | 0.071 | 0.328 | 123 | NRC | FROM JCT SH 263 TO 5TH ST IN GREELEY |

| | | | | | |
|------|---------|---------|-----|-----|---|
| 085H | 0.328 | 1.151 | 123 | NRB | FROM 5TH ST TO CACHE LA POUDRE RIVER STRS C-18-DD NB AND C-18-G SB IN GREELEY |
| 085H | 1.151 | 1.804 | 123 | NRA | FROM CACHE LA POUDE RIVER STRS C-18-DD NB AND C-18-G SB TO SH 85 INTERCHANGE (GREELEY) |
| 085H | 1.804 | 2.239 | 123 | NRA | FROM SH 85 INTERCHANGE (GREELEY) TO JCT SH 85, END SH 85H |
| 085L | 265.849 | 275.205 | 123 | EX | FROM SH 34 INTERCHANGE TO 2025 FEET SOUTH OF COLLINS AVE IN EATON |
| 085L | 275.205 | 275.588 | 123 | NRA | FROM 2025 FEET SOUTH OF COLLINS AVE TO COLLINS AVE IN EATON |
| 085L | 275.588 | 276.352 | 123 | NRB | FROM COLLINS TO 7TH STREET IN EATON |
| 085L | 267.352 | 279.267 | 123 | EX | FROM 7TH STREET IN EATON TO 1875 FEET SOUTH OF B STREET IN AULT |
| 085L | 279.267 | 279.691 | 123 | NRA | FROM 1875 FEET SOUTH OF B STREET TO A STREET IN AULT |
| 085L | 279.691 | 280.259 | 123 | NRB | FROM A STREET TO JACKIE ANN STREET IN AULT |
| 085L | 280.259 | 280.284 | 123 | NRA | FROM JACKIE ANN STREET TO 1ST AVE IN AULT |
| 085L | 280.284 | 288 | 123 | EX | FROM 1ST AVE IN AULT TO COUNTY RD 98 IN NUNN |
| 085L | 288 | 289 | 123 | NRB | FROM COUNTY RD 98 TO COUNTY RD 100 IN NUNN |
| 085L | 289 | 309.542 | 123 | EX | FROM COUNTY RD 100 TO IN NUNN TO COLORADO-WYOMING STATE LINE |
| 086A | 1.854 | 4.860 | 035 | NRA | FROM JCT SH 086B NORTH (OLD FOUNDERS PKWY) - RD SE (CR 35) (RIDGE RD) - RD W (FIFTH ST) - RUNNING EAST ALONG (FIFTH ST) TO 6600 FEET WEST OF WALKER ROAD |
| 086A | 4.860 | 6.820 | 035 | RA | FROM 6600 FEET WEST OF WALKER ROAD TO JCT SH 83 (FRANKTOWN) |
| 086A | 6.820 | 12.261 | 035 | RA | FROM JCT SH 83 (FRANKTOWN) TO DOUGLAS/ELBERT CO LINE |
| 086A | 12.261 | 15.009 | 039 | RA | FROM DOUGLAS/ELBERT CO LINE TO 1093 FEET WEST OF ELIZABETH ST IN ELIZABETH |
| 086A | 15.009 | 15.605 | 039 | NRB | FROM 1093 FEET WEST OF ELIZABETH ST TO TABOR ST IN ELIZABETH |
| 086A | 15.605 | 15.894 | 039 | NRC | FROM TABOR ST TO MAIN ST IN ELIZABETH |
| 086A | 15.894 | 16.267 | 039 | NRB | FROM MAIN ST TO IN ELIZABETH TO COUNTY RD 17 |

| | | | | | |
|------|--------|---------|-----|-----|---|
| 086A | 16.267 | 22.613 | 039 | RA | FROM COUNTY RD 17 TO COUNTY RD 25-41 (TO ELBERT) IN KIOWA |
| 086A | 22.613 | 23.686 | 039 | NRB | FROM COUNTY RD 25-41 (TO ELBERT) IN KIOWA TO COUNTY RD 134 |
| 086A | 23.686 | 59.279 | 039 | RB | FROM COUNTY RD 134 TO I-70 INTERCHANGE (KIOWA), END SH 86A |
| 086B | 100 | 104.348 | 039 | RA | (FOUNDERS PKWY) FROM RIDGE RD IN CASTLE ROCK TO JCT SH 85B |
| 088A | 0.000 | 1.090 | 031 | NRB | FROM SH 40 INTERCHANGE (COLFAX AVE) TO JCT SH 6 INTERCHANGE (6TH AVE) IN DENVER |
| 088A | 1.090 | 1.978 | 031 | NRB | FROM SH 6 INTERCHANGE (6TH AVE) TO JCT SH 26 (ALAMEDA AVE) IN DENVER |
| 088A | 1.978 | 5.692 | 031 | NRB | FROM JCT SH 26 (ALAMEDA AVE) IN DENVER TO FLOYD AVE AT DENVER/ARAPAHOE CO LINE IN SHERIDAN |
| 088A | 5.692 | 6.012 | 005 | NRB | FROM FLOYD AVE AT DENVER/ARAPAHOE CO LINE IN SHERIDAN TO SH 285 INTERCHANGE |
| 088A | 6.012 | 8.711 | 005 | NRB | FROM SH 285 INTERCHANGE IN SHERIDAN TO JCT SH 85 (SANTA FE DR) IN LITTLETON |
| 088A | 8.711 | 10.675 | 005 | NRB | FROM JCT SH 85 (S SANTA FE DR) IN LITTLETON TO 528 FEET EAST OF CLARKSON ST IN CHERRY HILLS VILLAGE |
| 088A | 10.675 | 11.560 | 005 | NRA | FROM 528 FT E OF CLARKSON ST IN CHERRY HILLS VGE TO SH 177,UNIVERSITY BL, GREENWOOD VIL |
| 088A | 11.560 | 14.77 | 005 | NRA | FROM JCT SH 177 (UNIVERSITY BL) TO I-25 INTERCHANGE (BELLEVIEW AV) IN GREENWOOD VIL END 88A |
| 088B | 16.827 | 20.496 | 005 | NRA | FROM I-25 INTERCHANGE (ARAPAHOE RD) IN GREENWOOD VILLAGE TO JORDAN RD IN AURORA |
| 088B | 20.496 | 21.734 | 005 | NRA | FROM JORDAN RD TO JCT SH 83 (PARKER RD) IN AURORA, END SH 88B |
| 089A | 0.000 | 5.976 | 009 | RB | FROM JCT SH 116 (LYCAN) TO BACA/PROWERS CO LINE |
| 089A | 5.976 | 33.985 | 099 | RB | FROM BACA/PROWERS CO LINE TO 522 FEET SOUTH OF ATSF RAILROAD CROSSING 003-201B |
| 089A | 33.985 | 34.340 | 099 | NRB | FROM 522 FEET SOUTH OF ATSF RAILROAD CROSSING 003-201B TO JCT SH 50 (COLORADO ST), END SH 89A |

| | | | | | |
|------|--------|--------|-----|-----|--|
| 090A | 0.000 | 14.797 | 085 | RB | FROM UTAH-COLORADO STATE LINE TO COUNTY RD Z10 (BEDROCK) |
| 090A | 14.797 | 14.885 | 085 | NRA | FROM COUNTY RD Z10 (BEDROCK) TO COUNTY RD Y9 |
| 090A | 14.885 | 33.874 | 085 | RB | FROM COUNTY RD Y9 TO JCT SH 141 (VANCORUM), END SH 90A |
| 090B | 81.533 | 89.858 | 085 | NRB | FROM CO RD 59 AND CO RD 90 TO JCT SH 50 AND JCT SH 550 (TOWNSEND AVE) IN MONTROSE, END SH 90B |
| 091A | 0.000 | 12.076 | 065 | RA | FROM JCT SH 24 TO LAKE/SUMMIT CO LINE |
| 091A | 12.076 | 22.605 | 117 | RA | FROM LAKE/SUMMIT CO LINE TO I-70 INTERCHANGE (COPPER MOUNTAIN/LEADVILLE), END SH 91A |
| 092A | 0.000 | 2.891 | 029 | NRB | FROM JCT SH 50 TO IN DELTA TO 18.50 RD |
| 092A | 2.891 | 3.814 | 029 | RA | FROM 18.50 RD TO JCT SH 65 |
| 092A | 3.814 | 20.000 | 029 | RA | FROM JCT SH 65 TO HOTCHKISS AVE IN HOTCHKISS |
| 092A | 20.000 | 20.723 | 029 | NRB | FROM HOTCHKISS AVE TO JCT SH 133 IN HOTCHKISS |
| 092A | 20.723 | 21.010 | 029 | NRB | FROM JCT SH 133 TO NORTH FORK GUNNISON RIVER STR I-06-A IN HOTCHKISS |
| 092A | 21.010 | 31.000 | 029 | RA | FROM NORTH FORK GUNNISON RIVER STR I-06-A IN HOTCHKISS TO 1637 FEET EAST OF CO RD D.75 (MCMURRAY ST) |
| 092A | 31.000 | 31.837 | 029 | NRA | FROM 1637 FEET EAST OF COUNTY ROAD D.75 (MCMURRAY ST) TO SMITH FORK CREEK STR J-06-A |
| 092A | 31.837 | 34.333 | 029 | RA | FROM SMITH FORK CREEK STR J-06-A TO DELTA/MONTROSE CO LINE |
| 092A | 34.333 | 56.467 | 085 | RA | FROM DELTA/MONTROSE CO LINE TO MONTROSE/GUNNISON CO LINE |
| 092A | 56.467 | 73.259 | 051 | RA | FROM MONTROSE/GUNNISON CO LINE TO JCT OF SH-50, END SH 92A |
| 093A | 0.000 | 1.495 | 059 | NRA | FROM JCT SH 58 AND SH 6 TO FORD ST IN GOLDEN |
| 093A | 1.495 | 7.000 | 059 | EX | FROM FORD ST IN GOLDEN TO 264 FEET NORTH OF D&RGW RAILROAD SEPARATION OVERPASS STR E-16-R |
| 093A | 7.000 | 7.573 | 059 | RA | FROM 264 FEET NORTH OF D&RGW RAILROAD SEPARATION OVERPASS STR E-16-R TO JCT SH 72 |
| 093A | 7.573 | 7.681 | 059 | RA | FROM JCT SH 72 TO 570 FEET NORTH OF JCT SH 72 |
| 093A | 7.681 | 10.705 | 059 | EX | FROM 570 FEET NORTH OF JCT SH 72 TO JEFFERSON/BOULDER CO LINE |

| | | | | | |
|------|--------|--------|-----|-----|--|
| 093A | 10.705 | 11.781 | 013 | RA | FROM JEFFERSON/BOULDER CO LINE TO JCT SH 128 |
| 093A | 11.781 | 13.617 | 013 | RA | FROM JCT SH 128 TO JCT SH 170 (MARSHALL) |
| 093A | 13.617 | 14.981 | 013 | RA | FROM JCT SH 170 (MARSHALL) TO MARSHALL RD (COUNTY RD 51) IN BOULDER |
| 093A | 14.981 | 17.422 | 013 | NRA | FROM MARSHALL RD (COUNTY RD 51) TO JCT SH 36 SPUR IN BOULDER |
| 093A | 17.422 | 18.849 | 013 | NRA | FROM JCT SH 36 SPUR TO JCT SH 7 (BROADWAY) AND JCT SH 119 (CANYON BLVD) IN BOULDER, END SH 93A |
| 094A | 0.548 | 4.616 | 041 | EX | FROM SH 24 INTERCHANGE (PETERSON FIELD) TO COLORADO SPRINGS CITY LIMIT |
| 094A | 4.616 | 17.100 | 041 | NRA | FROM COLORADO SPRINGS CITY LIMIT TO COUNTY RD 493 (ELLCOTT) |
| 094A | 17.100 | 35.008 | 041 | RA | FROM COUNTY RD 493 (ELLCOTT) TO KENDRICK DR (EL PASO COUNTY RD 901) AT EL PASO/LINCOLN CO LINE |
| 094A | 35.008 | 54.581 | 073 | RB | FROM KENDRICK DR (EL PASO COUNTY RD 901) AT EL PASO/LINCOLN CO LINE TO JCT SH 71 (PUNKIN CENTER) |
| 094A | 83.626 | 86.174 | 017 | RB | FROM LINCOLN COUNTY RD 49 AT LINCOLN/CHEYENNE CO LINE TO JCT SH 40, END SH 94A |
| 095A | 0.000 | 0.051 | 031 | RA | FROM SH 285 INTERCHANGE (SHERIDAN BLVD) TO RAMPS ON AND OFF IN DENVER |
| 095A | 0.051 | 1.250 | 031 | NRB | FROM RAMPS ON AND OFF TO DENVER/JEFFERSON CO LINE IN LAKEWOOD |
| 095A | 1.250 | 1.500 | 059 | NRB | FROM DENVER/JEFFERSON CO LINE IN LAKEWOOD TO JEFFERSON/DENVER CO LINE IN DENVER |
| 095A | 1.500 | 3.770 | 031 | NRB | FROM JEFFERSON/DENVER CO LINE TO VIRGINIA AVE AT DENVER/JEFFERSON CO LINE IN LAKEWOOD |
| 095A | 3.770 | 3.975 | 059 | NRB | FROM VIRGINIA AVE AT DENVER/JEFFERSON CO LINE TO JCT SH 26 (ALAMEDA AVE) IN LAKEWOOD |
| 095A | 3.975 | 5.018 | 059 | NRB | FROM JCT SH 26 (ALAMEDA AVE) TO SH 6 INTERCHANGE (SHERIDAN BLVD) IN LAKEWOOD |
| 095A | 5.018 | 5.528 | 059 | NRB | FROM SH 6 INTERCHANGE (SHERIDAN BLVD) IN LAKEWOOD TO |

| | | | | | |
|------|--------|--------|-----|-----|--|
| | | | | | 10TH AVE AT JEFFERSON/DENVER CO LINE |
| 095A | 5.528 | 6.031 | 031 | NRB | FROM 10TH AVE AT JEFFERSON/DENVER CO LINE TO JCT SH 40 (COLFAX AVE) IN LAKEWOOD |
| 095A | 6.031 | 7.224 | 031 | NRB | FROM JCT SH 40 (COLFAX AVE) TO DENVER/JEFFERSON CO LINE |
| 095A | 7.224 | 9.013 | 059 | NRB | FROM DENVER/JEFFERSON CO LINE TO I-70 INTERCHANGE (SHERIDAN BLVD) |
| 095A | 9.013 | 9.049 | 059 | NRB | FROM I-70 INTERCHANGE (SHERIDAN BLVD) TO 48TH AVE AT JEFFERSON/DENVER CO LINE |
| 095A | 9.049 | 9.541 | 031 | NRB | FROM 48TH AVE AT JEFFERSON/DENVER CO LINE TO 52ND AVE AT DENVER/JEFFERSON CO LINE |
| 095A | 9.541 | 9.889 | 059 | NRB | FROM 52ND AVE AT DENVER/JEFFERSON CO LINE TO I-76 INTERCHANGE (SHERIDAN BLVD) |
| 095A | 9.889 | 11.603 | 059 | NRA | FROM I-76 INTERCHANGE (SHERIDAN BLVD) TO JEFFERSON/ADAMS CO LINE |
| 095A | 11.603 | 13.942 | 001 | NRA | FROM 68TH AVE AT DENVER/JEFFERSON CO LINE TO ADAMS/JEFFERSON CO LINE (SHERIDAN BLVD) |
| 095A | 13.942 | 14.376 | 059 | NRA | FROM ADAMS/JEFFERSON CO LINE TO SH 36 INTERCHANGE IN WESTMINSTER, END SH 95A |
| 096A | 0.000 | 0.164 | 027 | NRB | FROM JCT SH 69 (MAIN ST) AND (SIXTH ST) TO 866 FEET EAST OF JCT SH 69 (MAIN ST) AND (SIXTH ST) IN WESTCLIFFE |
| 096A | 0.164 | 0.506 | 027 | NRB | FROM 866 FT EAST OF JCT SH 69 (MAIN ST) AND (SIXTH ST) TO HERMIT LN IN SILVER CLIFF |
| 096A | 0.506 | 1.313 | 027 | NRC | FROM HERMIT LANE TO BUTLER ST IN SILVER CLIFF |
| 096A | 1.313 | 4.000 | 027 | NRB | FROM BUTLER ST IN SILVER CLIFF TO 3633 FEET WEST OF KNICKERBOCKER RD |
| 096A | 4.000 | 16.608 | 027 | RB | FROM 3633 FEET WEST OF KNICKERBOCKER RD TO JCT SH 165 |
| 096A | 16.608 | 26.273 | 027 | RB | FROM JCT SH 165 TO JCT SH 67 (WETMORE) |

STATE HIGHWAY ACCESS CATEGORY ASSIGNMENT SCHEDULE SECTION TWO, ACCESS CATEGORY ASSIGNMENTS – PART 4 OF 5

| Highway | Beg_MP | End_MP | CO | CAT | PHYSICAL DESCRIPTION OF THE CATEGORY SEGMENT |
|---------|--------|---------|-----|-----|--|
| 096A | 26.273 | 26.770 | 027 | NRB | FROM JCT SH 67 (WETMORE) TO COUNTY RD 295 |
| 096A | 26.770 | 29.202 | 027 | RB | FROM COUNTY RD 295 TO CUSTER/PUEBLO CO LINE |
| 096A | 29.202 | 42.210 | 101 | RB | FROM CUSTER/PUEBLO CO LINE TO ROAD TO PUEBLO RESERVOIR |
| 096A | 42.210 | 51.651 | 101 | RA | FROM ROAD TO PUEBLO RESERVOIR TO MC CARTHY BLVD (COUNTY RD 922) |
| 096A | 51.651 | 51.942 | 101 | NRA | FROM MC CARTHY BLVD (COUNTY RD 922) TO LONG ST IN PUEBLO |
| 096A | 51.942 | 52.785 | 101 | NRB | FROM LONG ST TO JCT SH 45 (PUEBLO BLVD) IN PUEBLO |
| 096A | 52.785 | 55.672 | 101 | NRB | FROM JCT SH 45 (PUEBLO BLVD) TO ELIZABETH ST IN PUEBLO |
| 096A | 55.672 | 56.091 | 101 | NRC | FROM ELIZABETH ST TO JCT SH 50 PUEBLO BUS LOOP IN PUEBLO |
| 096A | 56.091 | 56.333 | 101 | NRC | FROM JCT SH 50 PUEBLO BUS LOOP TO CHESTER ST IN PUEBLO |
| 096A | 56.333 | 56.719 | 101 | NRB | FROM CHESTER ST TO 116 FEET WEST OF HUDSON AVE IN PUEBLO |
| 096A | 56.719 | 56.911 | 101 | NRB | FROM 116 FEET WEST OF HUDSON AVE TO JCT SH 227 IN PUEBLO |
| 096A | 56.911 | 58.242 | 101 | NRB | FROM JCT SH 227 TO 21ST LANE IN PUEBLO |
| 096A | 58.242 | 58.672 | 101 | NRB | FROM 21 ST LANE TO 766 FEET WEST OF JCT SH 50 AND 47 IN PUEBLO |
| 096A | 58.672 | 58.812 | 101 | EX | FROM 766 FEET WEST OF JCT SH 50 AND SH 47 TO JCT SH 50 AND SH 47 IN PUEBLO, END SH 96A |
| 096B | 69.499 | 75.443 | 101 | RB | FROM JCT SH 50 TO CHURCH AVE IN BOONE |
| 096B | 75.443 | 75.496 | 101 | NRB | FROM CHURCH AVE TO JCT SH 209 (HUGHES AVE) IN BOONE |
| 096B | 75.496 | 76.024 | 101 | NRB | FROM JCT SH 209 (HUGHES AVE) IN BOONE TO BOB CREEK CANAL STR L-19-G |
| 096B | 76.024 | 87.888 | 101 | RB | FROM BOB CREEK CANAL STR L-19-G TO PUEBLO/CROWLEY CO LINE |
| 096B | 87.888 | 90.148 | 025 | RB | FROM PUEBLO/CROWLEY CO LINE TO JCT SH 167 |
| 096B | 90.148 | 94.339 | 025 | RB | FROM JCT SH 167 TO WEST AVE (COUNTY RD 13) IN OLNEY SPRINGS |
| 096B | 94.339 | 94.804 | 025 | NRB | FROM WEST AVE (COUNTY RD 13) TO 2973 FEET WEST OF COUNTY RD 15 |
| 096B | 94.804 | 99.580 | 025 | RB | FROM 2973 FEET WEST OF COUNTY RD 15 TO JCT SH 207 |
| 096B | 99.580 | 105.240 | 025 | RB | FROM JCT SH 207 TO 2255 FEET EAST OF COUNTY RD 33 |

| | | | | | |
|------|---------|---------|-----|-----|--|
| 096B | 105.240 | 105.830 | 025 | NRB | FROM 2255 FEET EAST OF COUNTY RD 33 TO JCT SH 71, END SH 96B |
| 096C | 106.036 | 110.916 | 025 | RB | FROM JCT SH 71 TO CALIFORNIA ST (LANE 22.5) IN SUGAR CITY |
| 096C | 110.916 | 111.323 | 025 | NRB | FROM CALIFORNIA ST (LANE 22.5) IN SUGAR CITY TO MARYLAND ST (LANE 23) (COUNTY RD 45) |
| 096C | 111.323 | 119.451 | 025 | RB | FROM MARYLAND ST (LANE 23) (COUNTY RD 45) TO CROWLEY/OTERO CO LINE |
| 096C | 119.451 | 119.718 | 089 | RB | FROM CROWLEY/OTERO CO LINE TO OTERO/CROWLEY CO LINE |
| 096C | 119.718 | 119.953 | 025 | RB | FROM OTERO/CROWLEY CO LINE TO CROWLEY/KIOWA CO LINE |
| 096C | 119.953 | 143.780 | 061 | RB | FROM CROWLEY/KIOWA CO LINE TO COUNTY RD 19 IN HASWELL |
| 096C | 143.780 | 144.614 | 061 | NRB | FROM COUNTY RD 19 TO 26 FEET WEST OF COUNTY RD P.1 |
| 096C | 144.614 | 166.114 | 061 | RB | FROM 26 FEET WEST OF COUNTY RD P.1 TO JCT SH 287 IN EADS, END SH 96C |
| 096D | 168.992 | 193.050 | 061 | RB | FROM JCT SH 287 TO JCT SH 385 SOUTH |
| 096D | 193.050 | 193.311 | 061 | RB | FROM JCT SH 385 SOUTH TO 2846 FEET EAST OF JCT SH 385 SOUTH |
| 096D | 193.311 | 193.850 | 061 | NRB | FROM 2846 FEET EAST OF JCT SH 385 SOUTH TO JCT SH 385 NORTH |
| 096D | 193.850 | 194.329 | 061 | NRB | FROM JCT SH 385 NORTH TO COUNTY RD 67.4 |
| 096D | 194.329 | 207.454 | 061 | RB | FROM COUNTY RD 67.4 TO COUNTY RD 80.2 AT COLORADO-KANSAS STATE LINE, END SH 96D |
| 097A | 0.000 | 0.077 | 085 | NRC | FROM JCT SH 141 TO SAN MIGUEL RIVER STR L-02-E IN NATURITA |
| 097A | 0.077 | 0.367 | 085 | NRB | FROM SAN MIGUEL RIVER STR L-02-E TO 248 FEET EAST OF HIGHLAND DR |
| 097A | 0.367 | 3.743 | 085 | RB | FROM 248 FEET EAST OF HIGHLAND DR TO 987 FEET WEST OF 10TH AVE |
| 097A | 3.743 | 3.930 | 085 | NRB | FROM 987 FEET WEST OF 10TH AVE TO 10TH AVE IN NUCLA |
| 097A | 3.930 | 4.584 | 085 | NRC | FROM 10TH AVE TO 3RD AVE AND MAIN ST IN NUCLA, END SH 97A |
| 100A | 0.000 | 0.419 | 009 | NRC | FROM JCT SH 160 TO MAIN ST IN VILAS, END SH 100A |
| 101A | 0.000 | 0.400 | 011 | NRB | FROM JCT SH 50 (SEVENTH ST) IN LAS ANIMAS TO 21 FEET SOUTH OF COUNTY RD FF.25 |
| 101A | 0.400 | 21.413 | 011 | RB | FROM 21 FEET SOUTH OF COUNTY RD FF.25 TO COUNTY RD K AND COUNTY RD 18 (TOONERVILLE), END SH 101A |

| | | | | | |
|------|--------|--------|-----|-----|--|
| 103A | 0.000 | 0.119 | 019 | NRC | FROM JCT I-70 IDAHO SPGS BUS LOOP (COLORADO BLVD) TO I-70 INTERCHANGE IN IDAHO SPRINGS |
| 103A | 0.119 | 0.198 | 019 | NRC | FROM I-70 INTERCHANGE TO CLEAR CREEK STR F-14-G IN IDAHO SPRINGS |
| 103A | 0.198 | 0.296 | 019 | NRB | FROM CLEAR CREEK STR F-14-G TO 517 FEET SOUTH OF CLEAR CREEK STR F-14-G IN IDAHO SPRINGS |
| 103A | 0.296 | 13.265 | 019 | RB | FROM 517 FEET SOUTH OF CLEAR CREEK STR F-14-G IN IDAHO SPRINGS TO JCT SH 5 |
| 103A | 13.265 | 22.488 | 019 | RB | FROM JCT SH 5 TO COUNTY RD 151 AND COUNTY RD 103 (SQUAW PASS), END SH 103A |
| 105A | 4.731 | 5.211 | 041 | NRA | FROM JUST WEST OF JACKSON CREEK PKWY(MP 4.731) TO I-25 INTERCHANGE (MONUMENT/PALMER LAKE) |
| 105A | 5.211 | 5.365 | 041 | NRA | FROM I-25 INTERCHANGE (MONUMENT/PALMER LAKE) TO 3RD ST |
| 105A | 5.365 | 5.980 | 041 | NRB | FROM 3RD ST TO D&RGW RR SEPARATION 253-075X UNDERPASS STR H-17-W IN MONUMENT |
| 105A | 5.980 | 8.561 | 041 | NRA | FROM D&RGW RR SEPARATION 253-075X UNDERPASS STR H-17-W TO LOWER GLENWAY IN PALMER LAKE |
| 105A | 8.561 | 8.980 | 041 | NRB | FROM LOWER GLENWAY TO LARKSPUR ST IN PALMER LAKE |
| 105A | 8.980 | 9.480 | 041 | NRA | FROM LARKSPUR ST TO PERRY PARK RD (COUNTY RD 105) AT EL PASO/DOUGLAS CO LINE, END SH 105A |
| 105B | 28.160 | 32.628 | 035 | RA | FROM WOLFENBERGER RD (COUNTY RD 6) AND PERRY PARK RD (COUNTY RD 105) TO JCT SH 67, END SH 105B |
| 109A | 0.000 | 27.526 | 071 | RB | FROM JCT SH 160 TO BENT COUNTY RD A AT LAS ANIMAS/BENT CO LINE |
| 109A | 27.526 | 30.990 | 011 | RB | FROM BENT COUNTY RD A AT LAS ANIMAS/BENT CO LINE TO BENT/OTERO CO LINE |
| 109A | 30.990 | 54.790 | 089 | RB | FROM BENT/OTERO CO LINE TO 22ND ST |
| 109A | 54.790 | 56.720 | 089 | NRB | FROM 22ND ST IN LA JUNTA TO SH 50 INTERCHANGE (CHERAW) |
| 109A | 56.720 | 57.435 | 089 | NRB | FROM SH 50 INTERCHANGE (CHERAW) TO JCT SH 194 |
| 109A | 57.435 | 57.803 | 089 | NRB | FROM JCT SH 194 TO FORT LYON CANAL STR L-22-CH |
| 109A | 57.803 | 63.255 | 089 | RB | FROM FORT LYON CANAL STR L-22-CH TO JCT SH 266 |

| | | | | | |
|------|--------|--------|-----|-----|---|
| 109A | 63.255 | 65.327 | 089 | RB | FROM JCT SH 266 TO APPROX 3080 FEET EAST OF COUNTY RD 30, END SH 109A |
| 109B | 0.000 | 0.184 | 089 | NRB | FROM JCT SH 50 TO JCT SH 109 IN LA JUNTA, END SH 109B |
| 112A | 0.000 | 0.430 | 105 | NRB | FROM JCT SH 160 (GRAND AVE) TO RIO GRANDE RIVER STR N-11-V IN DEL NORTE |
| 112A | 0.430 | 0.544 | 105 | NRA | FROM RIO GRANDE RIVER STR N-11-V IN DEL NORTE TO COUNTY RD 15 |
| 112A | 0.544 | 10.294 | 105 | RA | FROM COUNTY RD 15 TO RIO GRANDE/SAGUACHE CO LINE |
| 112A | 10.294 | 13.138 | 109 | RA | FROM RIO GRANDE/SAGUACHE CO LINE TO JCT SH 285 |
| 112A | 13.138 | 14.630 | 105 | RB | FROM JCT SH 285 TO 1885 FEET WEST OF WASHINGTON ST IN CENTER |
| 112A | 14.630 | 15.662 | 105 | NRB | FROM 1885 FEET WEST OF WASHINGTON ST TO SAN LUIS CENTRAL RAILROAD CROSSING 862-080A IN CENTER |
| 112A | 15.662 | 23.520 | 105 | RB | FROM SAN LUIS CENTRAL RAILROAD CROSSING 862-080A IN CENTER TO RIO GRANDE/ALAMOSA CO LINE |
| 112A | 23.520 | 27.802 | 003 | RB | FROM RIO GRANDE/ALAMOSA CO LINE TO JCT SH 17, END SH 112A |
| 113A | 0.000 | 18.830 | 075 | RB | FROM SH 138 TO COLORADO-NEBRASKA STATE LINE, END SH 113A |
| 114A | 0.000 | 8.020 | 051 | RB | FROM JCT SH 50 TO GUNNISON/SAGUACHE CO LINE |
| 114A | 8.020 | 61.490 | 109 | RB | FROM GUNNISON/SAGUACHE CO LINE TO 195 FEET WEST OF 11TH ST IN SAGUACHE |
| 114A | 61.490 | 61.697 | 109 | NRB | FROM 195 FEET WEST OF 11TH ST IN SAGUACHE TO JCT SH 285, END SH 114A |
| 115A | 0.000 | 1.223 | 043 | NRB | FROM JCT SH 50 (ROYAL GORGE BLVD) IN CANON CITY TO CYANIDE AVE (COUNTY RD 464B) |
| 115A | 1.223 | 7.129 | 043 | RA | FROM CYANIDE AVE (COUNTY RD 464B) TO CHANDLER CREEK STR K-16-G |
| 115A | 7.129 | 7.789 | 043 | NRB | FROM CHANDLER CREEK STR K-16-G TO TELLER ST (COUNTY RD 719C) |
| 115A | 7.789 | 7.847 | 043 | NRC | FROM TELLER ST (COUNTY RD 719C) TO HOUSTON AVE IN FLORENCE |
| 115A | 7.847 | 8.694 | 043 | NRC | FROM HOUSTON AVE TO JCT SH 67 IN FLORENCE |
| 115A | 8.694 | 8.985 | 043 | NRC | FROM JCT SH 67 TO JCT SH 67 IN FLORENCE |

| | | | | | |
|------|--------|--------|-----|-----|--|
| 115A | 8.985 | 9.000 | 043 | NRC | FROM JCT SH 67 TO 275 FEET SOUTH OF CRAWFORD AVE IN FLORENCE |
| 115A | 9.000 | 9.616 | 043 | NRB | FROM 275 FEET SOUTH OF CRAWFORD AVE IN FLORENCE TO 3374 FEET SOUTH OF COUNTY RD 142 |
| 115A | 9.616 | 10.432 | 043 | RA | FROM 3374 FEET SOUTH OF COUNTY RD 142 TO COUNTY RD 143A |
| 115A | 10.432 | 11.046 | 043 | RA | FROM COUNTY RD 143A TO JCT SH 120 |
| 115A | 11.046 | 13.960 | 043 | RA | FROM JCT SH 120 TO SH 50 INTERCHANGE |
| 115A | 13.960 | 14.000 | 043 | RA | FROM SH 50 INTERCHANGE TO 1093 FEET SOUTH OF C ST (COUNTY RD 911C) |
| 115A | 14.000 | 16.776 | 043 | NRA | FROM 1093 FEET SOUTH OF C ST (COUNTY RD 911C) TO G ST (COUNTY RD 951C) |
| 115A | 16.776 | 27.168 | 043 | RA | FROM G ST (COUNTY RD 951C) TO FREMONT/EL PASO CO LINE |
| 115A | 27.168 | 43.816 | 041 | EX | FROM FREMONT/EL PASO CO LINE TO SH 83 (ACADEMY BLVD) INTERCHANGE |
| 115A | 43.816 | 46 | 041 | EX | FROM SH83,ACADEMY,INTERCHG TO SECURITY/WIDFIELD INTERCHG SH85 N AND E, SH122 W IN CO. SPGS |
| 115A | 46 | 47.496 | 041 | NRA | FROM SECURITY WIDFIELD,INTERCHG TO JCT I 25, END OF 115A |
| 116A | 0.000 | 12.042 | 009 | RB | FROM JCT SH 287 TO 7TH ST AND COUNTY RD 37 IN TWO BUTTES |
| 116A | 12.042 | 13.000 | 009 | NRA | FROM 7TH ST AND COUNTY RD 37 TO 290 FEET WEST OF COUNTY RD 38 |
| 116A | 13.000 | 27.020 | 009 | RB | FROM 290 FEET WEST OF COUNTY RD 38 TO JCT SH 89 (LYCAN) |
| 116A | 27.020 | 32.322 | 009 | RB | FROM JCT SH 89 (LYCAN) TO COUNTY RD SS.5 AT COLORADO-KANSAS STATE LINE, END SH 116A |
| 119A | 0.000 | 6.500 | 019 | RA | FROM JCT SH 6 TO 1151 FEET SOUTH OF MILL ST BRIDGE IN BLACK HAWK |
| 119A | 6.500 | 8.065 | 047 | NRB | FROM 1151 FEET SOUTH OF MILL ST BRIDGE TO 2941 FEET NORTH OF MARCHANT ST IN BLACK HAWK |
| 119A | 8.065 | 12.492 | 047 | RA | FROM 2941 FEET NORTH OF MARCHANT ST IN BLACK HAWK TO JCT SH 46 |
| 119A | 12.492 | 22.096 | 047 | RA | FROM JCT SH 46 TO GILPIN/BOULDER CO LINE |

| | | | | | |
|------|--------|--------|-----|-----|--|
| 119A | 22.096 | 22.748 | 013 | RA | FROM GILPIN/BOULDER CO LINE TO JCT SH 72 |
| 119A | 22.748 | 25.115 | 013 | RA | FROM JCT SH 72 TO ELDORA RD IN NEDERLAND |
| 119A | 25.115 | 25.450 | 013 | NRA | FROM ELDORA RD TO JEFFERSON ST AND PINE ST IN NEDERLAND |
| 119A | 25.450 | 25.678 | 013 | NRB | FROM JEFFERSON ST AND PINE ST TO MIDDLE BOULDER CREEK STR E-14-AR IN NEDERLAND |
| 119A | 25.678 | 25.754 | 013 | NRC | FROM MIDDLE BOULDER CREEK STR E-14-AR TO JCT SH 72 IN NEDERLAND |
| 119A | 25.754 | 25.877 | 013 | NRB | FROM JCT SH 72 TO 3RD ST IN NEDERLAND |
| 119A | 25.877 | 26.401 | 013 | NRA | FROM 3RD ST TO 1435 FEET EAST OF STINKY GULCH RD IN NEDERLAND |
| 119A | 26.401 | 40.398 | 013 | RA | FROM 1435 FEET EAST OF STINKY GULCH RD TO BOULDER CREEK STR D-15-G |
| 119A | 40.398 | 41.892 | 013 | NRB | FROM BOULDER CREEK STR D-15-G TO JCT SH 7 AND JCT SH 93 (BROADWAY) IN BOULDER, END SH 119A |
| 119B | 44.237 | 44.977 | 013 | NRA | FROM JCT SH 36 (28TH ST) TO SH 157 (FOOTHILLS PARKWAY) INTERCHANGE IN BOULDER |
| 119B | 44.977 | 45.578 | 013 | NRA | FROM SH 157 (FOOTHILLS PARKWAY) INTERCHANGE TO FOUR MILE CREEK STR D-16-I |
| 119B | 45.578 | 45.766 | 013 | EX | FROM FOUR MILE CREEK STR D-16-I TO JCT SH 157 |
| 119B | 45.766 | 49.543 | 013 | EX | FROM JCT SH 157 TO JCT SH 52 IN BOULDER |
| 119B | 49.543 | 54.413 | 013 | EX | FROM JCT SH 52 TO HOVER RD (COUNTY RD 19) |
| 119B | 54.413 | 56.202 | 013 | NRA | FROM HOVER RD (COUNTY RD 19) TO JCT SH 287 (MAIN ST) IN LONGMONT |
| 119B | 56.202 | 56.978 | 013 | NRB | FROM SH 287 (MAIN ST) TO EMERY ST ALONG NEW ALIGNMENT IN LONGMONT |
| 119B | 56.978 | 59.089 | 013 | NRA | FROM EMERY ST ALONG NEW ALIGNMENT TO IRON HORSE DRIVE, END SH 119B |
| 119C | 59.089 | 59.475 | 013 | NRA | FROM IRON HORSE DRIVE TO COUNTY RD 1 |
| 119C | 59.475 | 63.108 | 123 | NRA | FROM COUNTY LINE ROAD (CR1) TO COUNTY RE 7.5 |
| 119C | 63.108 | 63.700 | 123 | NRA | FROM COUNTY RD 7.5 TO I-25 INTERCHANGE (LONGMONT), END SH 119C |
| 120A | 0.000 | 7.186 | 043 | RB | FROM JCT SH 115 TO JCT SH 50, END SH 120A |

| | | | | | |
|------|--------|--------|-----|-----|--|
| 121A | 0.000 | 4.667 | 059 | NRA | FROM C-470 INTERCHANGE TO CROSS DR AT JEFFERSON/DENVER CO LINE |
| 121A | 4.667 | 4.963 | 031 | NRA | FROM CROSS DR AT JEFFERSON/DENVER CO LINE TO DENVER/JEFFERSON CO LINE |
| 121A | 4.963 | 5.574 | 059 | NRA | FROM DENVER/JEFFERSON CO LINE TO JEFFERSON/DENVER CO LINE |
| 121A | 5.574 | 6.540 | 031 | NRA | FROM JEFFERSON/DENVER CO LINE TO QUINCY AVE AT DENVER/JEFFERSON CO LINE IN LAKEWOOD |
| 121A | 6.540 | 7.493 | 059 | NRA | FROM QUINCY AVE AT DENVER/JEFFERSON CO LINE TO SH 285 INTERCHANGE IN LAKEWOOD |
| 121A | 7.493 | 9.062 | 059 | NRA | FROM SH 285 INTERCHANGE TO JCT SH 8 (MORRISON RD) IN LAKEWOOD |
| 121A | 9.062 | 12.444 | 059 | NRA | FROM JCT SH 8 (MORRISON RD) TO SH 6 INTERCHANGE (WADSWORTH BLVD) IN LAKEWOOD |
| 121A | 12.444 | 13.596 | 059 | NRA | FROM SH 6 INTERCHANGE (WADSWORTH BLVD) TO SH 40 (COLFAX AVE) IN LAKEWOOD |
| 121A | 13.596 | 14.614 | 059 | NRA | FROM JCT SH 40 (COLFAX AVE) IN LAKEWOOD TO 26TH AVE IN WHEAT RIDGE |
| 121A | 14.614 | 16.790 | 059 | NRA | FROM 26TH AVE, ALONG WADSWORTH IN WHEAT RIDGE TO I-70 INTERCHANGE IN ARVADA |
| 121A | 16.790 | 25.820 | 059 | NRA | FROM I-70 INTERCHANGE IN ARVADA TO JCT SH 128 IN BROOMFIELD AT JEFFERSON/BOULDER CO LN |
| 121A | 25.820 | 26.020 | 013 | NRA | FROM JCT SH 128 IN BROOMFIELD AT JEFFERSON/BOULDER CO LINE TO SH 36 INTERCHANGE |
| 121A | 26.020 | 26.244 | 013 | NRA | FROM SH 36 INTERCHANGE TO SH 287 INTERCHANGE (BROOMFIELD) |
| 121A | 26.244 | 26.419 | 013 | NRA | FROM SH 287 INTERCHANGE (BROOMFIELD) TO JCT SH 287, END SH 121A |
| 121B | 0.000 | 4.413 | 059 | RA | FROM BEGINNING OF SH 121 TO C-470 INTERCHANGE (WADSWORTH BLVD), END SH 121B |
| 125A | 0.000 | 21.607 | 049 | RA | FROM JCT SH 40 TO GRAND/JACKSON CO LINE |
| 125A | 21.607 | 52.020 | 057 | RA | FROM GRAND/JACKSON CO LINE TO JCT SH 14 |
| 125A | 52.020 | 52.920 | 057 | RA | FROM JCT SH 14 TO UP RAILROAD CROSSING 805-120S |

| | | | | | |
|------|--------|--------|-----|-----|---|
| 125A | 52.920 | 53.288 | 057 | NRB | FROM UP RAILROAD CROSSING 805-120S TO JCT SH 14 (SIXTH ST) IN WALDEN |
| 125A | 53.288 | 54.000 | 057 | NRB | FROM JCT SH 14 (SIXTH ST) IN WALDEN TO 185 FEET SOUTH OF MICHIGAN RIVER STR B-11-A |
| 125A | 54.000 | 66.558 | 057 | RA | FROM 185 FEET SOUTH OF MICHIGAN RIVER STR B-11-A TO JCT SH 127 |
| 125A | 66.558 | 75.406 | 057 | RA | FROM JCT SH 127 TO COLORADO-WYOMING STATE LINE, END SH 125A |
| 127A | 0.000 | 9.202 | 057 | RA | FROM JCT SH 125 TO COLORADO-WYOMING STATE LINE, END SH 127A |
| 128A | 0.000 | 1.524 | 013 | RA | FROM JCT SH 93 TO BOULDER/JEFFERSON CO LINE |
| 128A | 1.524 | 2.290 | 059 | RA | FROM BOULDER/JEFFERSON CO LINE TO JEFFERSON/BOULDER CO LINE WEST OF BROOMFIELD |
| 128A | 2.290 | 2.755 | 013 | RA | FROM JEFFERSON/BOULDER CO LINE TO BOULDER/JEFFERSON CO LINE WEST OF BROOMFIELD |
| 128A | 2.755 | 4.219 | 059 | RA | FROM BOULDER/JEFFERSON CO LINE TO INDIANA ST |
| 128A | 4.219 | 5.140 | 059 | NRA | FROM INDIANA ST TO THE BOULDER-BROOMFIELD CO LINE |
| 128A | 5.140 | 7.973 | 014 | NRA | FROM THE BOULDER-BROOMFIELD CO LINE TO JCT SH 121 IN BROOMFIELD, END SH 128A IN BROOMFIELD |
| 128B | 12.168 | 14.113 | 001 | NRA | FROM SH 287 (FEDERAL BL) IN WESTMINSTER TO I-25 INTERCHG (120TH AVE) IN THORNTON, END SH 128B |
| 131A | 0.000 | 0.323 | 037 | RA | FROM I-70 INTERCHANGE (WOLCOTT) TO JCT SH 6, END SH 131A |
| 131B | 0.053 | 21.411 | 037 | RA | FROM JCT SH 6 (WOLCOTT) TO EAGLE/ROUTT CO LINE |
| 131B | 21.411 | 32.904 | 107 | RA | FROM EAGLE/ROUTT CO LINE TO JCT SH 134 |
| 131B | 32.904 | 42.191 | 107 | RA | FROM JCT SH 134 TO GREEN AVE IN YAMPA |
| 131B | 42.191 | 42.655 | 107 | NRA | FROM GREEN AVE IN YAMPA TO COUNTY RD 8, COUNTY RD 21 AND MAIN ST |
| 131B | 42.655 | 51.483 | 107 | RA | FROM CO RD 8, CO RD 21 AND MAIN ST TO 132 FEET SOUTH OF COLFAX ST/DODGE AVE SEPARATION STR C-09-P |
| 131B | 51.483 | 51.959 | 107 | NRA | FROM COLFAX ST/DODGE AVE SEPARATION STR C-09-P TO 528 FEET NORTH OF BELL AVE |

| | | | | | |
|------|--------|--------|-----|-----|--|
| 131B | 51.959 | 68.721 | 107 | RA | FROM 528 FEET NORTH OF BELL AVE TO JCT SH 40, END SH 131B |
| 133A | 0.000 | 0.322 | 029 | NRA | FROM JCT SH 92 (BRIDGE ST) TO 1056 FEET SOUTH OF D&RGW RAILROAD CROSSING 254-051M |
| 133A | 0.322 | 8.858 | 029 | RA | FROM 1056 FEET SOUTH OF D&RGW RAILROAD CROSSING 254-051M TO JCT SH 187 (TO PAONIA) |
| 133A | 8.858 | 15.867 | 029 | RA | FROM JCT SH 187 <u>GRAND AVE</u> (TO PAONIA) TO DELTA/GUNNISON CO LINE |
| 133A | 15.867 | 42.939 | 051 | RA | FROM DELTA/GUNNISON CO LINE TO GUNNISON/PITKIN CO LINE |
| 133A | 42.939 | 44.248 | 097 | RA | FROM GUNNISON/PITKIN CO LINE TO PITKIN/GUNNISON CO LINE |
| 133A | 44.248 | 46.456 | 051 | RA | FROM PITKIN/GUNNISON CO LINE TO GUNNISON/PITKIN CO LINE |
| 133A | 46.456 | 65.040 | 097 | RA | FROM GUNNISON/PITKIN CO LINE TO PITKIN/GARFIELD CO LINE |
| 133A | 65.040 | 66.464 | 045 | RA | FROM PITKIN/GARFIELD CO LINE TO 517 FEET SOUTH OF MEADOWOOD DR |
| 133A | 66.464 | 67.000 | 045 | NRA | FROM 517 FEET SOUTH OF MEADOWOOD DR TO 1257 FEET NORTH OF ROARING FORK DR |
| 133A | 67.000 | 68.452 | 045 | NRB | FROM 1257 FEET NORTH OF ROARING FORK DR TO 32 FEET NORTH OF VILLAGE RD |
| 133A | 68.452 | 68.821 | 045 | RB | FROM 32 FEET NORTH OF VILLAGE RD TO JCT SH 82, END SH 133A |
| 133B | 12.159 | 15.867 | 029 | RA | FROM JCT SH 133A ALONG OLD 133A ALIGNMENT TO DELTA/GUNNISON CO LINE |
| 133B | 15.867 | 16.076 | 051 | RA | FROM DELTA/GUNNISON CO LINE TO JCT 133A |
| 134A | 0.000 | 10.807 | 107 | RA | FROM JCT SH 131 (TOPONAS) TO ROUTT/GRAND CO LINE |
| 134A | 10.807 | 27.163 | 049 | RA | FROM ROUTT/GRAND CO LINE TO JCT SH 40, END SH 134A |
| 135A | 0.000 | 1.099 | 051 | NRB | FROM JCT SH 50 (TOMICHI AVE) IN GUNNISON TO COUNTY RD 13 |
| 135A | 1.099 | 27.176 | 051 | RA | FROM COUNTY RD 13 TO 7TH ST IN CRESTED BUTTE |
| 135A | 27.176 | 27.484 | 051 | NRB | FROM 7TH ST TO ELK AVE AND 6TH ST IN CRESTED BUTTE, END SH 135A |
| 136A | 0.000 | 0.553 | 021 | NRB | FROM JCT SH 285 (SPRUCE ST) TO 623 FEET EAST OF 6TH ST IN LA JARA |
| 136A | 0.553 | 3.480 | 021 | RB | FROM 623 FEET EAST OF 6TH ST IN LA JARA TO SIXTH NORTH ST IN SANFORD |

| | | | | | |
|------|--------|--------|-----|-----|--|
| 136A | 3.480 | 4.469 | 021 | NRB | FROM SIXTH NORTH ST TO SECOND SOUTH ST AND MAIN ST IN SANFORD, END SH 136A |
| 138A | 0.000 | 0.546 | 075 | NRC | FROM JCT SH 6 BEGIN 1-WAY EB (3RD ST) TO JCT SH 138 (BROADWAY ST) IN STERLING |
| 138A | 0.546 | 0.600 | 075 | NRC | FROM JCT SH 138 (BROADWAY ST) BEGIN 1-WAY WB (END 1-WAY EB) TO SERVICE RD & 2ND ST IN STERLING |
| 138A | 0.600 | 1.250 | 075 | NRB | FROM SERVICE RD AND 2ND ST TO LOGAN ST IN STERLING |
| 138A | 1.250 | 1.273 | 075 | NRA | FROM LOGAN ST TO 120 FEET EAST OF LOGAN ST IN STERLING |
| 138A | 1.273 | 8.970 | 075 | RB | FROM 120 FEET EAST OF LOGAN ST TO JCT SH 113 |
| 138A | 8.970 | 11.718 | 075 | RB | FROM JCT SH 113 TO 530 FEET WEST OF 5TH ST IN ILIFF |
| 138A | 11.718 | 12.219 | 075 | NRA | FROM 530 FEET WEST OF 5TH ST TO 50 FEET EAST OF 2ND AVE IN ILIFF |
| 138A | 12.219 | 27.460 | 075 | RB | FROM 50 FEET EAST OF 2ND AVE IN ILIFF TO 225 FEET WEST OF JCT SH 55 |
| 138A | 27.460 | 27.503 | 075 | NRB | FROM 225 FEET WEST OF JCT SH 55 TO JCT SH 55 |
| 138A | 27.503 | 27.911 | 075 | NRB | FROM JCT SH 55 TO SEVENTH ST IN CROOK |
| 138A | 27.911 | 28.000 | 075 | NRA | FROM SEVENTH ST TO 470 FEET EAST OF SEVENTH ST IN CROOK |
| 138A | 28.000 | 36.016 | 075 | RB | FROM 470 FEET EAST OF SEVENTH ST IN CROOK TO SEDGWICK COUNTY RD 1 AT LOGAN/SEDGWICK CO LINE |
| 138A | 36.016 | 42.823 | 115 | RB | FROM SEDGWICK COUNTY RD 1 AT LOGAN/SEDGWICK CO LINE TO STOCKHAM AVE IN SEDGWICK |
| 138A | 42.823 | 42.946 | 115 | NRA | FROM STOCKHAM AVE TO MC KINSTRY AVE IN SEDGWICK |
| 138A | 42.946 | 43.257 | 115 | NRB | FROM MC KINSTRY AVE TO 590 FEET EAST OF EAST AVE |
| 138A | 43.257 | 43.413 | 115 | RB | FROM 590 FEET EAST OF EAST AVE TO JCT SH 59 |
| 138A | 43.413 | 50.406 | 115 | RB | FROM JCT SH 59 TO SEVENTH ST IN OVID |
| 138A | 50.406 | 50.769 | 115 | NRB | FROM SEVENTH ST IN OVID TO LODGEPOLE CREEK STR A-27-N |
| 138A | 50.769 | 54.810 | 115 | RB | FROM LODGEPOLE CREEK STR A-27-N TO JCT SH 385 |
| 138A | 54.810 | 57.228 | 115 | RB | FROM JCT SH 385 TO JCT SH 11 IN JULESBURG |
| 138A | 57.228 | 57.533 | 115 | RB | FROM JCT SH 11 TO 2ND ST IN JULESBURG |

| | | | | | |
|-----------------|------------------|------------------|----------------|----------------|---|
| 138A | 57.533 | 57.666 | 115 | NRA | FROM 2ND ST TO SYCAMORE ST IN JULESBURG |
| 138A | 57.666 | 58.232 | 115 | NRB | FROM SYCAMORE ST TO ASH ST IN JULESBURG |
| 138A | 58.232 | 58.534 | 115 | RB | FROM ASH ST IN JULESBURG TO SH 385 INTERCHANGE |
| 138A | 58.534 | 59.823 | 115 | RB | FROM SH 385 INTERCHANGE TO COUNTY RD 36.3 AT COLORADO-NEBRASKA STATE LINE, END SH 138A |
| 138Z | 0.000 | 0.614 | 075 | NRC | FROM JCT SH138 (END 1-WAY) BEGIN 1-WAY SB ON BROADWAY TO JCT SH 6 IN STERLING, END SH 138Z |
| 139A | 0.000 | 1.261 | 077 | RB | FROM I-70 INTERCHANGE (LOMA) TO JCT SH 6 (LOMA) |
| 139A | 1.261 | 2.000 | 077 | RB | FROM JCT 6 SH 6 (LOMA) TO 137 FEET NORTH OF N RD |
| 139A | 2.000 | 13.597 | 077 | RA | FROM 137 FEET NORTH OF N RD TO MESA/GARFIELD CO LINE |
| 139A | 13.597 | 39.301 | 045 | RA | FROM MESA/GARFIELD CO LINE TO GARFIELD/RIO BLANCO CO LINE |
| 139A | 39.301 | 72.065 | 103 | RA | FROM GARFIELD/RIO BLANCO CO LINE TO JCT SH 64, END SH 139A |
| 140A | 0.000 | 6.815 | 067 | RA | FROM NEW MEXICO-COLORADO STATE LINE TO COUNTY RD 103E (REDMESA) |
| 140A | 6.815 | 7.000 | 067 | NRB | FROM COUNTY RD 103E (REDMESA) TO 591 FEET SOUTH OF COUNTY RD 103 |
| 140A | 7.000 | 22.000 | 067 | RA | FROM 591 FEET SOUTH OF COUNTY RD 103 TO 1853 FEET NORTH OF COUNTY RD 125 |
| 140A | 22.000 | 22.830 | 067 | NRA | FROM 1853 FEET NORTH OF COUNTY RD 125 TO A ROAD NE AND SW |
| 140A | 22.830 | 23.435 | 067 | NRB | FROM A ROAD NE AND SW TO JCT SH 160, END SH 140A |
| 141A | 0.000 | 7.349 | 033 | RB | FROM JCT SH 491 TO COUNTY RD F4 AT DOLORES/SAN MIGUEL CO LINE |
| 141A | 7.349 | 51.133 | 113 | RB | FROM COUNTY RD F4 AT DOLORES/SAN MIGUEL CO LINE TO SAN MIGUEL/MONTROSE CO LINE |
| 141A | 51.133 | 55.709 | 085 | RB | FROM SAN MIGUEL/MONTROSE CO LINE TO JCT SH 145 |
| 141A | 55.709 | 60.054 | 085 | RB | FROM JCT SH 145 TO 839 FEET WEST OF 2ND ST IN NATURITA |
| 141A | 60.054 | 60.213 | 085 | NRB | FROM 839 FEET WEST OF 2ND ST TO 2ND ST IN NATURITA |
| 141A | 60.213 | 60.452 | 085 | NRC | FROM 2ND ST TO JCT SH 97 IN NATURITA |
| 141A | 60.452 | 60.960 | 085 | NRC | FROM JCT SH 97 TO 840 FEET EAST OF 3RD AVE IN NATURITA |

| | | | | | |
|------|---------|---------|-----|-----|---|
| 141A | 60.960 | 61.000 | 085 | NRB | FROM 840 FEET EAST OF 3RD AVE TO 1051 FEET EAST OF 3RD AVE IN NATURITA |
| 141A | 61.000 | 62.436 | 085 | RB | FROM 1051 FEET EAST OF 3RD AVE TO JCT SH 90 (VANCORUM) |
| 141A | 62.436 | 95.800 | 085 | RB | FROM JCT SH 90 (VANCORUM) TO MONTROSE/MESA CO LINE |
| 141A | 95.800 | 154.109 | 077 | RB | FROM MONTROSE/MESA CO LINE TO JCT SH 50, END SH 141A |
| 141B | 156.746 | 159.902 | 077 | RB | FROM JCT SH 50 TO 2460 FEET NORTH OF COLORADO RIVER STR H-03-BL |
| 141B | 159.902 | 162.297 | 077 | NRA | FROM 2460 FEET NORTH OF COLORADO RIVER STR H-03-BL TO JCT I-70 GRAND JUNCTION BUS LOOP, END SH 141B |
| 142A | 0.000 | 0.300 | 021 | NRB | FROM JCT SH 285 TO 4TH AVE IN ROMEO |
| 142A | 0.300 | 2.266 | 021 | RB | FROM 4TH AVE IN ROMEO TO COUNTY RD 31 IN MANASSA |
| 142A | 2.266 | 3.276 | 021 | NRB | FROM COUNTY RD 31 TO 1ST ST IN MANASSA |
| 142A | 3.276 | 14.205 | 021 | RB | FROM 1ST ST IN MANASSA TO CONEJOS/COSTILLA CO LINE |
| 142A | 14.205 | 33.808 | 023 | RB | FROM CONEJOS/COSTILLA CO LINE TO RITO SECO CREEK STR P-15-D IN SAN LUIS |
| 142A | 33.808 | 33.840 | 023 | NRB | FROM RITO SECO CREEK STR P-15-D TO JCT SH 159 (MAIN ST) IN SAN LUIS, END SH 142A |
| 144A | 0.000 | 2.821 | 087 | RB | FROM I-76 SEPARATION TO JCT SH 34 |
| 144A | 2.821 | 10.493 | 087 | RB | FROM JCT SH 34 TO JCT SH 39 (GOODRICH) |
| 144A | 10.493 | 12.000 | 087 | NRA | FROM JCT SH 39 (GOODRICH) TO 2240 FEET NORTH OF COUNTY RD 5 |
| 144A | 12.000 | 27.178 | 087 | RB | FROM 2240 FEET NORTH OF COUNTY RD 5 TO ELM ST AND 2ND ST |
| 144A | 27.178 | 27.419 | 087 | NRA | FROM ELM ST AND 2ND ST TO I-76 INTERCHANGE |
| 144A | 27.419 | 28.299 | 087 | NRA | FROM I-76 INTERCHANGE TO WEST ST IN FORT MORGAN |
| 144A | 28.299 | 28.796 | 087 | NRB | FROM WEST ST TO JCT SH 52 (MAIN ST) IN FORT MORGAN, END SH 144A |
| 145A | 0.000 | 2.000 | 083 | NRB | FROM JCT SH 160 (MAIN ST) IN CORTEZ TO 1352 FEET SOUTH OF COUNTY RD M |
| 145A | 2.000 | 3.000 | 083 | NRA | FROM 1352 FEET SOUTH OF COUNTY RD M TO 1420 FEET SOUTH OF COUNTY RD N |
| 145A | 3.000 | 7.864 | 083 | RA | FROM 1420 FEET SOUTH OF COUNTY RD N TO JCT SH 184 |
| 145A | 7.864 | 8.729 | 083 | RA | FROM JCT SH 184 TO JCT SH 184 |

| | | | | | |
|------|---------|---------|-----|-----|---|
| 145A | 8.729 | 9.380 | 083 | RA | FROM JCT SH 184 TO 850 FEET NORTH OF DOLORES RIVER STR O-02-E |
| 145A | 9.380 | 11.111 | 083 | NRB | FROM 850 FEET NORTH OF DOLORES RIVER STR O-02-E TO FOURTEENTH ST IN DOLORES |
| 145A | 11.111 | 42.922 | 083 | RA | FROM FOURTEENTH ST IN DOLORES TO MONTEZUMA/DOLORES CO LINE |
| 145A | 42.922 | 46.000 | 033 | RA | FROM MONTEZUMA/DOLORES CO LINE TO 5010 FEET WEST OF KING ST IN RICO |
| 145A | 46.000 | 46.243 | 033 | NRA | FROM 5010 FEET WEST OF KING ST TO 3727 FEET WEST OF KING ST IN RICO |
| 145A | 46.243 | 47.507 | 033 | NRB | FROM 3727 FEET WEST OF KING ST IN RICO TO 69 FEET WEST OF DOLORES RIVER STR N-04-C |
| 145A | 47.507 | 47.520 | 033 | NRA | FROM 69 FEET WEST OF DOLORES RIVER STR N-04-C TO DOLORES RIVER STR N-04-C |
| 145A | 47.520 | 59.451 | 033 | RA | FROM DOLORES RIVER STR N-04-C TO LIZARD HEAD PASS AT DOLORES/SAN MIGUEL CO LINE |
| 145A | 59.451 | 71.481 | 113 | RA | FROM LIZARD HEAD PASS AT DOLORES/SAN MIGUEL CO LINE TO JCT OLD SH 145 SPUR (TO TELLURIDE) |
| 145A | 71.481 | 79.000 | 113 | RA | FROM JCT OLD SH 145 SPUR (TO TELLURIDE) TO 5132 FEET WEST OF HYDE ST |
| 145A | 79.000 | 79.898 | 113 | NRA | FROM 5132 FEET WEST OF HYDE ST TO 391 FEET WEST OF HYDE ST |
| 145A | 79.898 | 80.180 | 113 | NRB | FROM 391 FEET WEST OF HYDE ST TO BLAKE AVE AND A ST IN SAWPIT |
| 145A | 80.180 | 84.289 | 113 | NRA | FROM BLAKE AVE AND A ST IN SAWPIT TO JCT SH 62 |
| 145A | 84.289 | 100.877 | 113 | RA | FROM JCT SH 62 TO 660 FEET EAST OF MARKET ST IN NORWOOD |
| 145A | 100.877 | 101.002 | 113 | NRB | FROM 660 FEET EAST OF MARKET ST TO MARKET ST IN NORWOOD |
| 145A | 101.002 | 101.481 | 113 | NRC | FROM MARKET ST TO COUNTY RD Z-42 IN NORWOOD |
| 145A | 101.481 | 101.505 | 113 | NRB | FROM COUNTY RD Z-42 TO COUNTY RD 422S |
| 145A | 101.505 | 101.561 | 113 | NRA | FROM COUNTY RD 422S TO SUMMIT ST |
| 145A | 101.561 | 103.592 | 113 | RA | FROM SUMMIT ST TO SAN MIGUEL/MONTROSE CO LINE |
| 145A | 103.592 | 110.107 | 085 | RA | FROM SAN MIGUEL/MONTROSE CO LINE TO REDVALE RD (COUNTY RD 35.50) |

| | | | | | |
|------|---------|---------|-----|-----|--|
| 145A | 110.107 | 110.171 | 085 | NRA | FROM REDVALE RD (COUNTY RD 35.50) TO COUNTY RD 34.90 AND COUNTY RD II |
| 145A | 110.171 | 116.879 | 085 | RA | FROM COUNTY RD 34.90 AND COUNTY RD II TO JCT SH 141, END SH 145A |
| 149A | 0.000 | 2.000 | 105 | NRB | FROM JCT SH 160 IN SOUTH FORK TO 259 FEET SOUTH OF WOODCHUCK DR |
| 149A | 2.000 | 3.000 | 105 | NRA | FROM 259 FEET SOUTH OF WOODCHUCK DR TO 2455 FEET SOUTH OF MASONIC PARK RD (COUNTY RD MP8) |
| 149A | 3.000 | 4.697 | 105 | RA | FROM 2455 FEET SOUTH OF MASONIC PARK RD (COUNTY RD MP8) 3 TO RIO GRANDE/MINERAL CO LINE |
| 149A | 4.697 | 21.424 | 079 | RA | FROM RIO GRANDE/MINERAL CO LINE TO 781 FEET SOUTH OF LA GARITA AVE IN CREEDE |
| 149A | 21.424 | 21.572 | 079 | NRB | FROM 781 FEET SOUTH OF LA GARITA AVE TO LA GARITA AVE AND 7TH ST IN CREEDE |
| 149A | 21.572 | 21.892 | 079 | NRC | FROM LA GARITA AVE AND 7TH ST TO RAILROAD CROSSING 253-953N IN CREEDE |
| 149A | 21.892 | 22.112 | 079 | NRB | FROM RAILROAD CROSSING 253-953N IN CREEDE TO 972 FEET SOUTH OF BACHELOR RD |
| 149A | 22.112 | 42.170 | 079 | RB | FROM 972 FEET SOUTH OF BACHELOR RD TO MINERAL/HINSDALE CO LINE |
| 149A | 42.170 | 81.591 | 053 | RB | FROM MINERAL/HINSDALE CO LINE TO HINSDALE/GUNNISON CO LINE |
| 149A | 81.591 | 117.522 | 051 | RB | FROM HINSDALE/GUNNISON CO LINE TO JCT SH 50, END SH 149A |
| 150A | 0.000 | 16.114 | 003 | RB | FROM JCT SH 160 AT COSTILLA/ALAMOSA CO LINE TO ENTER TO GREAT SAND DUNES NAT MONUMENT, END SH 150A |
| 151A | 0.000 | 0.066 | 067 | NRC | FROM JCT SH 172 TO SHOSHONE AVE IN IGNACIO |
| 151A | 0.066 | 0.204 | 067 | NRB | FROM SHOSHONE AVE IN IGNACIO TO LOS PINOS RIVER STR P-06-AA |
| 151A | 0.204 | 12.806 | 067 | RB | FROM LOS PINOS RIVER STR P-06-AA TO LA PLATA/ARCHULETA CO LINE |
| 151A | 12.806 | 33.960 | 007 | RB | FROM LA PLATA/ARCHULETA CO LINE TO JCT SH 160, END SH 151A |
| 157A | 0.000 | 2.222 | 013 | EX | FROM SH 36 INTERCHANGE (FOOTHILLS PARKWAY) TO JCT SH 7 (ARAPAHOE RD) IN BOULDER |
| 157A | 2.222 | 3.731 | 013 | EX | FROM JCT SH 7 (ARAPAHOE RD) TO SH 119 INTERCHANGE |

| | | | | | |
|------|--------|--------|-----|-----|---|
| 157A | 3.731 | 4.530 | 013 | EX | FROM SH 119 INTERCHANGE TO JCT SH 119, END SH 157A |
| 159A | 0.000 | 17.374 | 023 | RA | FROM NEW MEXICO-COLORADO STATE LINE TO CULEBRA CREEK STR P-15-C |
| 159A | 17.374 | 17.376 | 023 | NRA | FROM CULEBRA CREEK STR P-15-C TO 180 FEET SOUTH OF MAIN ST IN SAN LUIS |
| 159A | 17.376 | 17.929 | 023 | NRB | FROM 180 FEET SOUTH OF MAIN ST IN SAN LUIS TO JCT SH 142 |
| 159A | 17.929 | 18.656 | 023 | NRB | FROM JCT SH 142 TO 1700 FEET NORTH OF 9TH ST IN SAN LUIS |
| 159A | 18.656 | 19.000 | 023 | NRA | FROM 1700 FEET NORTH OF 9TH ST IN SAN LUIS TO 2571 FEET SOUTH OF COUNTY RD 64.5 |
| 159A | 19.000 | 33.580 | 023 | RA | FROM 2571 FEET SOUTH OF COUNTY RD 64.5 TO D&RGW RAILROAD CROSSING 253-482B |
| 159A | 33.580 | 33.592 | 023 | NRA | FROM D&RGW RAILROAD CROSSING 253-482B TO MIRANDA AVE (COUNTY RD 120.1) |
| 159A | 33.592 | 33.661 | 023 | NRB | FROM MIRANDA AVE (COUNTY RD 120.1) TO JCT SH 160, END SH 159A |
| 160A | 0.000 | 4.883 | 083 | RA | FROM NEW MEXICO-COLORADO STATE LINE TO JCT SH 41 |
| 160A | 4.883 | 18.298 | 083 | RA | FROM JCT SH 41 TO JCT SH 491 |
| 160A | 18.298 | 27.726 | 083 | RA | FROM JCT SH 491 TO LEAVE UTE MOUNTAIN INDIAN RESERVATION |
| 160A | 27.726 | 35.507 | 083 | EX | FROM LEAVE UTE MOUNTAIN INDIAN RESERVATION TO COUNTY RD G.20 |
| 160A | 35.507 | 37.120 | 083 | EX | FROM COUNTY RD G.20 TO MC ELMO ST IN CORTEZ |
| 160A | 37.120 | 37.869 | 083 | NRB | FROM MC ELMO ST TO JCT SH 491 (BROADWAY) IN CORTEZ |
| 160A | 37.869 | 38.000 | 083 | NRB | FROM JCT SH 491 (BROADWAY) TO 306 FEET WEST OF MAPLE ST IN CORTEZ |
| 160A | 38.000 | 38.058 | 083 | NRB | FROM 306 FEET WEST OF MAPLE ST TO MAPLE ST IN CORTEZ |
| 160A | 38.058 | 38.155 | 083 | NRC | FROM MAPLE ST TO JCT SH 491 SPUR (PINON DR) IN CORTEZ |
| 160A | 38.155 | 39.050 | 083 | NRC | FROM JCT SH 491 SPUR (PINON DR) TO MILDRED RD IN CORTEZ |
| 160A | 39.050 | 39.864 | 083 | NRC | FROM MILDRED RD TO MAIN ST IN CORTEZ |
| 160A | 39.864 | 40.295 | 083 | NRB | FROM MAIN ST TO JCT SH 145 (STATE ST) IN CORTEZ |
| 160A | 40.295 | 40.483 | 083 | NRB | FROM JCT SH 145 (STATE ST) TO 32 FEET EAST OF PATTON ST IN CORTEZ |
| 160A | 40.483 | 40.826 | 083 | RA | FROM 32 FEET EAST OF PATTON ST, FROM 32 FEET EAST OF PATTON |

| | | | | | |
|------|---------|---------|-----|-----|--|
| | | | | | ST TO 1663 FEET WEST OF ROAD TO CORTEZ REST AREA |
| 160A | 40.826 | 54.752 | 083 | RA | FROM 1663 FEET WEST OF ROAD TO CORTEZ REST ARE TO JCT SH 160 MANCOS BUSINESS LOOP |
| 160A | 54.752 | 55.226 | 083 | EX | FROM JCT SH 160 MANCOS BUS LOOP TO 713 FEET WEST OF MONTE ST |
| 160A | 55.226 | 56.060 | 083 | EX | FROM 713 FEET WEST OF MONTE ST TO JCT SH 184 (MANCOS) |
| 160A | 56.060 | 56.179 | 083 | EX | FROM JCT SH 184 TO 628 FEET EAST OF JCT SH 184 |
| 160A | 56.179 | 56.993 | 083 | EX | FROM 628 FEET EAST OF JCT SH 184 TO JCT SH 160 MANCOS BUS LOOP |
| 160A | 56.993 | 58.307 | 083 | EX | FROM JCT SH 160 MANCOS BUS LOOP TO COUNTY RD 44 |
| 160A | 58.307 | 61.791 | 083 | RA | FROM COUNTY RD 44 TO MONTEZUMA/LA PLATA CO LINE |
| 160A | 61.791 | 72.755 | 067 | RA | FROM MONTEZUMA/LA PLATA CO LINE TO JCT SH 140 (HESPERUS) |
| 160A | 72.755 | 81.000 | 067 | RA | FROM JCT SH 140 (HESPERUS) TO 982 FEET WEST OF WILDCAT CANYON RD (COUNTY RD 141) |
| 160A | 81.000 | 81.186 | 067 | RA | FROM 982 FT WEST OF WILDCAT CANYON RD (CO RD 141) TO WILDCAT CANYON RD (CO RD 141) |
| 160A | 81.186 | 81.406 | 067 | RA | FROM WILDCAT CANYON RD (COUNTY RD 141) TO 1160 FEET EAST OF WILDCAT CANYON RD |
| 160A | 81.406 | 83.165 | 067 | NRA | FROM 1160 FEET EAST OF WILDCAT CANYON RD TO -ANIMAS RIVER STR O-05-AJ |
| 160A | 83.165 | 83.207 | 067 | NRA | FROM ANIMAS RIVER STR O-05-AJ TO JCT SH 550 IN DURANGO |
| 160A | 83.207 | 86.597 | 067 | EX | FROM JCT SH 550 TO CONNECTION TO SH 3 IN DURANGO |
| 160A | 86.597 | 86.603 | 067 | NRA | FROM CONNECTION TO SH 3 TO JCT SH 3 IN DURANGO |
| 160A | 86.603 | 88.316 | 067 | NRA | FROM JCT SH 3 TO JCT SH 550 |
| 160A | 88.316 | 91.478 | 067 | NRA | FROM JCT SH 550 TO JCT SH 172 |
| 160A | 91.478 | 98.029 | 067 | RA | FROM JCT SH 172 TO COUNTY RD 223 |
| 160A | 98.029 | 101.386 | 067 | EX | FROM COUNTY RD 223 TO JCT SH 160 BAYFIELD BUS LOOP |
| 160A | 101.386 | 102.215 | 067 | EX | FROM JCT SH 160 BAYFIELD BUS LOOP TO COUNTY RD 502 |
| 160A | 102.215 | 103.624 | 067 | EX | FROM COUNTY RD 502 TO JCT SH 160 BAYFIELD BUS LOOP |
| 160A | 103.624 | 106.000 | 067 | EX | FROM JCT SH 160 BAYFIELD BUS LOOP TO 6394 FEET EAST OF COUNTY RD 526 |

| | | | | | |
|------|---------|---------|-----|-----|--|
| 160A | 106.000 | 111.371 | 067 | EX | FROM 6394 FEET EAST OF COUNTY RD 526 TO LA PLATA/ARCHULETA CO LINE |
| 160A | 111.371 | 121.527 | 007 | EX | FROM LA PLATA/ARCHULETA CO LINE TO COUNTY RD 9.20 (PIEDRA) |
| 160A | 121.527 | 126.968 | 007 | RA | FROM COUNTY RD 9.20 (PIEDRA) TO JCT SH 151 |
| 160A | 126.968 | 137.399 | 007 | RA | FROM JCT SH 151 TO COUNTY RD 22.50 |
| 160A | 137.399 | 140.882 | 007 | NRA | FROM COUNTY RD 22.50 TO COUNTY RD 25.00 WEST OF PAGOSA SPRINGS |
| 160A | 140.882 | 142.944 | 007 | EX | FROM COUNTY RD 25.00 TO 10TH ST IN PAGOSA SPRINGS |
| 160A | 142.944 | 143.990 | 007 | NRC | FROM 10TH ST TO SAN JUAN RIVER STR O-08-A IN PAGOSA SPRINGS |
| 160A | 143.990 | 144.459 | 007 | NRB | FROM SAN JUAN RIVER STR O-08-A IN PAGOSA SPRINGS TO JCT SH 84 |
| 160A | 144.459 | 144.613 | 007 | NRA | FROM JCT SH 84 TO 813 FEET EAST OF JCT SH 84 |
| 160A | 144.613 | 155.051 | 007 | RA | FROM 813 FEET EAST OF JCT SH 84 TO ARCHULETA/MINERAL CO LINE |
| 160A | 155.051 | 180.215 | 079 | RA | FROM ARCHULETA/MINERAL CO LINE TO MINERAL/RIO GRANDE CO LINE |
| 160A | 180.215 | 183.000 | 105 | RA | FROM MINERAL/RIO GRANDE CO LINE TO 9203 FEET WEST OF COUNTY RD 20 |
| 160A | 183.000 | 184.550 | 105 | RA | FROM 9203 FEET WEST OF CO RD 20 TO 1019 FEET WEST OF CO RD 20 (SOUTH FORK) |
| 160A | 184.550 | 184.743 | 105 | NRA | FROM 1019 FEET WEST OF COUNTY RD 20 TO COUNTY RD 20 |
| 160A | 184.743 | 186.123 | 105 | NRB | FROM COUNTY RD 20 TO JCT SH 149 IN SOUTH FORK |
| 160A | 186.123 | 186.767 | 105 | NRB | FROM JCT SH 149 TO 539 FEET EAST OF SOUTH FORK RIO GRANDE RIVER STR N-10-V |
| 160A | 186.767 | 188.230 | 105 | NRA | FROM 539 FEET EAST OF SOUTH FORK RIO GRANDE STR N-10-V TO COUNTY RD 60 |
| 160A | 188.230 | 201.705 | 105 | RA | FROM COUNTY RD 60 TO ALDER AVE IN DEL NORTE |
| 160A | 201.705 | 201.708 | 105 | NRA | FROM ALDER AVE TO 16 FEET EAST OF ALDER AVE IN DEL NORTE |
| 160A | 201.708 | 202.082 | 105 | NRB | FROM 16 FEET EAST OF ALDER AVE IN DEL NORTE TO JCT SH 112 |
| 160A | 202.082 | 202.462 | 105 | NRB | FROM JCT SH 112 TO 470 FEET EAST OF FRENCH AVE IN DEL NORTE |
| 160A | 202.462 | 202.687 | 105 | NRA | FROM 470 FEET EAST OF FRENCH AVE TO COUNTY RD DN 6 |
| 160A | 202.687 | 214.527 | 105 | RA | FROM COUNTY RD DN 6 TO 729 FEET WEST OF WEST ST |

| | | | | | |
|------|---------|---------|-----|-----|--|
| 160A | 214.527 | 214.665 | 105 | NRA | FROM 729 FEET WEST OF WEST ST TO WEST ST (COUNTY RD LOW) IN MONTE VISTA |
| 160A | 214.665 | 215.241 | 105 | NRB | FROM WEST ST (COUNTY RD LOW) TO MORRIS ST IN MONTE VISTA |
| 160A | 215.241 | 215.698 | 105 | NRC | FROM MORRIS ST TO JCT SH 285 AND JCT SH 15 (BROADWAY) IN MONTE VISTA |
| 160A | 215.698 | 215.928 | 105 | NRC | FROM JCT SH 285 AND JCT SH 15 (BROADWAY) TO JEFFERSON ST IN MONTE VISTA |
| 160A | 215.928 | 217.200 | 105 | NRB | FROM JEFFERSON ST TO 1542 FEET EAST OF SHERMAN ST IN MONTE VISTA |
| 160A | 217.200 | 217.869 | 105 | NRA | FROM 1542 FEET EAST OF SHERMAN ST TO SAN LUIS CENTRAL RAILROAD CROSSING 862-060N |
| 160A | 217.869 | 222.548 | 105 | RA | FROM SAN LUIS CEN RRX 862-060N TO RIO GRANDE CO RD 6E&ALAMOSA CO RD S100, RIO GRANDE/ALAMOSA CO LN |
| 160A | 222.548 | 230.438 | 003 | RA | FROM RIO GRANDE CO RD 6E AND ALAMOSA CO RD S100 AT RIO GRANDE/ALAMOSA CO LINE TO COUNTY RD S107 |
| 160A | 230.438 | 231.000 | 003 | NRA | FROM COUNTY RD S107 TO DEL SOL DR (COUNTY RD 107.5) |
| 160A | 231.000 | 231.851 | 003 | NRB | FROM DEL SOL DR (COUNTY RD 107.5) TO VICTORIA ST AND FIRST ST IN ALAMOSA |
| 160A | 231.851 | 232.516 | 003 | NRB | FROM VICTORIA ST AND FIRST ST TO RICHARDSON AVE IN ALAMOSA |
| 160A | 232.516 | 232.743 | 003 | NRC | FROM RICHARDSON AVE TO JCT SH 285 IN ALAMOSA |
| 160A | 232.743 | 233.530 | 003 | NRC | FROM JCT SH 285 TO RIO GRANDE RIVER ST O-13-B IN ALAMOSA |
| 160A | 233.530 | 234.008 | 003 | NRB | FROM RIO GRANDE STR O-13-B TO JCT SH 17 |
| 160A | 234.008 | 234.087 | 003 | NRB | FROM JCT SH 17 TO 2ND ST (COUNTY RD 110.1) |
| 160A | 234.087 | 235.093 | 003 | NRA | FROM 2ND ST (COUNTY RD 110.1) TO WILD ACRES LANE (COUNTY RD 111.5) |
| 160A | 235.093 | 247.928 | 003 | RA | FROM WILD ACRES LANE (COUNTY RD 111.5) TO JCT SH 150 AT ALAMOSA/COSTILLA CO LINE |
| 160A | 247.928 | 252.117 | 023 | RA | FROM JCT SH 150 AT ALAMOSA/COSTILLA CO LINE TO COUNTY RD 126 |
| 160A | 252.117 | 252.703 | 023 | NRA | FROM COUNTY RD 126 TO 3094 FEET EAST OF COUNTY RD 126 |
| 160A | 252.703 | 253.977 | 023 | NRB | FROM 3094 FEET EAST OF COUNTY RD 126 TO STORM AVE IN BLANCA |

| | | | | | |
|------|---------|---------|-----|-----|---|
| 160A | 253.977 | 254.946 | 023 | NRA | FROM STORM AVE IN BLANCA TO 1051 FEET WEST OF BROWN LN (COUNTY RD 65) |
| 160A | 254.946 | 257.186 | 023 | RA | FROM 1051 FEET WEST OF BROWN LN (COUNTY RD 65) TO BEAN AVE (COUNTY RD 73) |
| 160A | 257.186 | 257.830 | 023 | NRA | FROM BEAN AVE (COUNTY RD 73) TO NARCISO AVE (COUNTY RD 75) |
| 160A | 257.830 | 258.272 | 023 | NRB | FROM NARCISO AVE (COUNTY RD 75) TO JCT SH 159 (FORT GARLAND) |
| 160A | 258.272 | 258.361 | 023 | NRB | FROM JCT SH 159 (FORT GARLAND) TO 470 FEET EAST OF JCT SH 159 |
| 160A | 258.361 | 259.000 | 023 | NRA | FROM 470 FEET EAST OF JCT SH 159 TO 5592 FEET WEST OF COUNTY RD 366 |
| 160A | 259.000 | 278.625 | 023 | RA | FROM 5592 FEET WEST OF COUNTY RD 366 TO NORTH LA VETA PASS AT COSTILLA/HUERFANO CO LINE |
| 160A | 278.625 | 294.172 | 055 | RA | FROM NORTH LA VETA PASS AT COSTILLA/HUERFANO CO LINE TO JCT SH 12 (TO LA VETA) |
| 160A | 294.172 | 304.473 | 055 | RA | FROM JCT SH 12 (TO LA VETA) TO 306 FEET EAST OF COUNTY RD 340 |
| 160A | 304.473 | 305.380 | 055 | NRB | FROM 306 FEET EAST OF COUNTY RD 340 TO JCT I-25 WALSENBURG BUS LOOP (MAIN ST), END SH 160A |
| 160B | 305.526 | 306.287 | 055 | NRB | FROM JCT I-25 WALSENBURG BUS LOOP (MAIN ST) TO RAMPS ON AND OFF |
| 160B | 306.287 | 306.350 | 055 | EX | FROM RAMPS ON AND OFF TO I-25 INTERCHANGE (WALSENBURG/LA JUNTA), END SH 160B |
| 160C | 344.572 | 344.655 | 071 | EX | FROM I-25 INTERCHANGE (GODDARD AVE) TO JCT SH 239 IN TRINIDAD |
| 160C | 344.655 | 345.524 | 071 | EX | FROM JCT SH 239 TO COUNTY RD 73.5 |
| 160C | 345.524 | 350.769 | 071 | RA | FROM COUNTY RD 73.5 TO JCT SH 350 (BESHOAR JUNCTION) |
| 160C | 350.769 | 382.774 | 071 | RB | FROM JCT SH 350 (BESHOAR JUNCTION) TO JCT SH 389 (TO BRANSON) |
| 160C | 382.774 | 414.215 | 071 | RB | FROM JCT SH 389 (TO BRANSON) TO 770 FEET WEST OF MUSTANG AVE |
| 160C | 414.215 | 416.000 | 071 | NRB | FROM 770 FEET WEST OF MUSTANG AVE TO 2804 FEET WEST OF JCT SH 109 |
| 160C | 416.000 | 416.531 | 071 | RB | FROM 2804 FEET WEST OF JCT SH 109 TO JCT SH 109 |
| 160C | 416.531 | 431.691 | 071 | RB | FROM JCT SH 109 TO BACA COUNTY RD 0 AND LAS ANIMAS COUNTY RD 227 AT LAS ANIMAS/BACA CO LINE |

| | | | | | |
|------|---------|---------|-----|-----|---|
| 160C | 431.691 | 449.721 | 009 | RB | FROM BACA COUNTY RD 0 AND LAS ANIMAS CO RD 227 AT LAS ANIMAS/BACA CO LINE TO HOWARD ST IN PRITCHETT |
| 160C | 449.721 | 450.370 | 009 | NRB | FROM HOWARD ST TO 7TH ST IN PRITCHETT |
| 160C | 450.370 | 464.433 | 009 | RB | FROM 7TH ST IN PRITCHETT TO JCT SH 287 |
| 160C | 464.433 | 473.654 | 009 | RB | FROM JCT SH 287 TO JCT SH 100 (TO VILAS) |
| 160C | 473.654 | 482.746 | 009 | RB | FROM JCT SH 100 (TO VILAS) TO 21 FEET EAST OF COUNTY RD 43.2 |
| 160C | 482.746 | 483.321 | 009 | NRB | FROM 21 FEET EAST OF COUNTY RD 43.2 TO COUNTY RD 44 AND MISSOURI ST |
| 160C | 483.321 | 497.223 | 009 | RB | FROM COUNTY RD 44 AND MISSOURI ST TO COUNTY RD 57 AT COLORADO-KANSAS STATE LINE, END SH 160C |
| 160D | 0.000 | 0.703 | 083 | NRC | FROM JCT SH 160 TO MONTEZUMA ST IN MANCOS |
| 160D | 0.703 | 1.457 | 083 | NRC | FROM MONTEZUMA ST TO JCT SH 184 (MAIN ST) IN MANCOS |
| 160D | 1.457 | 1.583 | 083 | NRC | FROM JCT SH 184 (MAIN ST) TO MANCOS RIVER STR O-03-J IN MANCOS |
| 160D | 1.583 | 1.683 | 083 | NRC | FROM MANCOS RIVER STR O-03-J TO 127 FEET EAST OF 1ST ST IN MANCOS |
| 160D | 1.683 | 2.488 | 083 | NRC | FROM 127 FEET EAST OF 1ST ST IN MANCOS TO JCT SH 160, END SH 160D |
| 160E | 0.000 | 1.223 | 067 | NRC | FROM JCT SH 160 TO MILL ST IN BAYFIELD |
| 160E | 2.208 | 2.439 | 067 | NRC | FROM MESA AVE IN BAYFIELD TO JCT SH 160, END SH 160E |
| 160Z | 0.000 | 0.929 | 003 | NRC | FROM JCT SH 160 TO RICHARSON AVE. IN ALAMOSA |
| 165A | 0.000 | 15.310 | 027 | RB | FROM JCT SH 96 TO JCT SH 78 |
| 165A | 15.310 | 18.758 | 027 | RB | FROM JCT SH 78 TO CUSTER/PUEBLO CO LINE |
| 165A | 18.758 | 36.894 | 101 | RB | FROM CUSTER/PUEBLO CO LINE TO I-25 INTERCHANGE (RYE/SAN ISABEL/COLORADO CITY), END SH 165A |
| 167A | 0.000 | 0.961 | 025 | RB | FROM JCT SH 96 TO ARKANSAS RIVER STR L-20-F AT CROWLEY/OTERO CO LINE |
| 167A | 0.961 | 1.492 | 089 | RB | FROM ARKANSAS RIVER STR L-20-F AT CROWLEY/OTERO CO LINE TO COUNTY RD 2.9 IN FOWLER |
| 167A | 1.492 | 1.673 | 089 | NRB | FROM COUNTY RD 2.9 TO JCT SH 50 (CRANSTON AVE) IN FOWLER |

| | | | | | |
|------|--------|--------|-----|-----|---|
| 167A | 1.673 | 2.905 | 089 | NRB | FROM JCT SH 50 (CRANSTON AVE) IN FOWLER TO COUNTY RD 2 AND COUNTY RD LL |
| 167A | 2.905 | 4.860 | 089 | RB | FROM COUNTY RD 2 AND COUNTY RD LL TO COUNTY RD JJ AND COUNTY RD 2, END SH 167A |
| 170A | 0.000 | 2.464 | 013 | RB | FROM COUNTY RD ES2 AND COUNTY RD 68 (TO ELDORADO CANYON STATE PARK) TO JCT SH 93 |
| 170A | 2.464 | 5.824 | 013 | RB | FROM JCT SH 93 TO SOUTH 76TH ST (COUNTY RD 25A) IN SUPERIOR |
| 170A | 5.824 | 6.969 | 013 | NRB | FROM SOUTH 76TH ST (COUNTY RD 25A) TO SH 36 INTERCHANGE (SUPERIOR), END SH 170A |
| 172A | 0.000 | 7.550 | 067 | RA | FROM NEW MEXICO-COLORADO STATE LINE TO COUNTY ROAD 318 |
| 172A | 7.550 | 8.438 | 067 | NRB | FROM COUNTY ROAD 318 TI 1119 FEET SOUTH OF PINE STREET |
| 172A | 8.438 | 8.903 | 067 | NRC | FROM 1119 FEET SOUTH OF PINE STREET TO JCT 151 IN IGNACIO |
| 172A | 8.903 | 9.119 | 067 | NRC | FROM JCT SH 151 TO BECKER ST IN IGNACIO |
| 172A | 9.119 | 9.240 | 067 | NRB | FROM BECKER ST IN IGNACIO TO BROWNING AVE |
| 172A | 9.240 | 10.270 | 067 | NRA | FROM BROWNING AVE TO 7212 FEET SOUTH OF COUNTY RD 516 |
| 172A | 10.270 | 24.499 | 067 | RA | FROM 7212 FEET SOUTH OF COUNTY RD 516 TO JCT SH 160, END SH 172A |
| 177A | 0.000 | 0.025 | 035 | RA | FROM C-470 INTERCHANGE TO RAMPS ON AND OFF |
| 177A | 0.025 | 0.100 | 035 | EX | FROM RAMPS ON AND OFF TO COUNTY LINE RD AT DOUGLAS/ARAPAHOE CO LINE |
| 177A | 0.100 | 4.117 | 005 | NRA | FROM COUNTY LINE RD AT DOUGLAS/ARAPAHOE CO LINE TO JCT SH 88 (BELLEVIEW AV) IN CHERRY HILLS VILLAGE |
| 177A | 4.117 | 6.111 | 005 | NRA | FROM JCT SH 88 (BELLEVIEW AVE) IN CHERRY HILLS VILLAGE TO JCT SH 285 (HAMPDEN AVE), END SH 177A |
| 183A | 0.000 | 1 | 011 | NRB | FROM JCT SH 50 TO COUNTY RD HH AND COUNTY RD 15 (FORT LYONS VETERANS HOSPITAL), END SH 183A |
| 184A | 0.000 | 8.159 | 083 | RA | FROM JCT SH 491 TO JCT SH 145, END SH 184A |
| 184B | 8.9 | 26.236 | 083 | RA | FROM JCT SH 145 TO 671 FEET SOUTH OF JACKSON LAKE RD (COUNTY RD 42) |

| | | | | | |
|------|--------|--------|-----|-----|---|
| 184B | 26.236 | 26.444 | 083 | NRB | FROM 671 FEET SOUTH OF JACKSON LAKE RD (COUNTY RD 42) TO JCT SH 160 IN MANCOS |
| 184B | 26.444 | 26.599 | 083 | NRC | FROM JCT SH 160 TO JCT SH 160 MANCOS BUS LOOP (GRAND AVE), END SH 184B |
| 187A | 0.000 | 0.689 | 029 | NRB | FROM JCT SH 133 TO 4TH ST AND GRAND AVE IN PAONIA, END SH 187A |
| 194A | 0.000 | 0.260 | 089 | NRB | FROM JCT SH 109 TO OAK AVE (COUNTY RD 30.10) |
| 194A | 0.260 | 9.401 | 089 | RB | FROM OAK AVE (CO RD 30.10) TO OTERO CO RD BB.55 AND BENT CO RD 2.5 AT OTERO/BENT CO LINE |
| 194A | 9.401 | 20.327 | 011 | RB | FROM OTERO CO RD BB.55 AND BENT CO RD 2.5 AT OTERO/BENT CO LINE TO SH 50 INTERCHANGE, END SH 194A |
| 196A | 0.000 | 7.905 | 011 | RB | FROM JCT SH 50 TO PROWERS COUNTY RD 1 AT BENT/PROWERS CO LINE |
| 196A | 7.905 | 8.922 | 099 | RB | FROM PROWERS COUNTY RD 1 AT BENT/PROWERS CO LINE TO JCT SH 287 |

STATE HIGHWAY ACCESS CATEGORY ASSIGNMENT SCHEDULE SECTION TWO, ACCESS CATEGORY ASSIGNMENTS – PART 5 OF 5

| Highway | Beg_MP | End_MP | CO | CAT | PHYSICAL DESCRIPTION OF THE CATEGORY SEGMENT |
|---------|--------|--------|-----|-----|--|
| 196B | 0.000 | 0.200 | 099 | NRB | FROM JCT SH 287 TO JCT SH 196 IN WILEY, END SH 196B |
| 202A | 0.000 | 0.110 | 089 | NRB | FROM JCT SH 50 (SWINK AVE) TO JCT SH 50 IN ROCKY FORD |
| 202A | 0.110 | 1.220 | 089 | NRB | FROM JCT SH 50 IN ROCKY FORD TO COUNTY RD 18 |
| 202A | 1.220 | 3.228 | 089 | RB | FROM COUNTY RD 18 TO COUNTY RD 16 AND COUNTY RD FF, END SH 202A |
| 207A | 0.000 | 0.354 | 089 | NRB | FROM JCT SH 50 (FIRST ST) TO 1 MILE SOUTH OF ARKANSAS RIVER STR L-21-CY |
| 207A | 0.354 | 1.377 | 089 | RB | FROM 1 MI S OF ARKANSAS RIVER STR L-21-CY TO ARKANSAS RIVER STR L-21-CY AT OTERO/CROWLEY CO LN |
| 207A | 1.377 | 5.935 | 025 | RB | FROM ARKANSAS RIVER STR L-21-CY AT OTERO/CROWLEY CO LINE TO JCT SH 96, END SH 207A |
| 209A | 0.000 | 1.387 | 101 | RB | FROM JCT SH 50 TO CHURCH AVE IN BOONE |
| 209A | 1.387 | 1.528 | 101 | NRB | FROM CHURCH AVE IN BOONE TO JCT SH 96, END SH 209A |

| | | | | | |
|-----------------|------------------|------------------------|----------------|----------------|---|
| 224A | 0.000 | 0.268 | 001 | NRB | FROM SH 36 INTERCHANGE (BROADWAY) TO JCT SH 53 (BROADWAY) |
| 224A | 0.268 | 2.750 | 001 | NRB | FROM JCT SH 53 (BROADWAY) TO I-76 INTERCHANGE (70TH AVE/74TH AVE) |
| 224A | 2.750 | 3.634 | 001 | NRB | FROM I-76 INTERCHANGE (70TH AVE/74TH AVE) TO JCT SH 6, END SH 224A |
| 225A | 0.000 | 1.624 | 031 | FW | FROM I-25 INTERCHANGE (I-225) IN DENVER TO DENVER/ARAPAHOE CO LINE IN GREENWOOD VILLAGE |
| 225A | 1.624 | 10.158 | 005 | FW | FROM DENVER/ARAPAHOE CO LINE IN GREENWOOD VILLAGE TO ARAPAHOE/ADAMS CO LINE IN AURORA |
| 225A | 10.158 | 12.431 | 001 | FW | FROM ARAPAHOE/ADAMS CO LINE TO I-70 INTERCHANGE IN AURORA, END SH 225A |
| 227A | 0.000 | 1.000 0.333 | 101 | NRA | FROM SH 50 INTERCHG (PUEBLO BUS LOOP) TO I MI N OF SH 50 INTERCHG (PUEBLO BUSINESS LOOP) FOUNTAIN/ARKANSAS CROSS OVER BRIDGE |
| 227A | 1.000 | 1.321 | 101 | NRB | FROM 1 MI NORTH OF SH 50 INTER (PUEBLO BUS LOOP) TO DAMSON ST IN PUEBLO |
| 227A | 1.321 | 1.851 | 101 | NRB | FROM DAMSON ST TO JCT SH 96 (4TH ST) IN PUEBLO, END SH 227A |
| 231A | 0.000 | 2.05 | 101 | RB | FROM JCT SH 50 (PUEBLO BUS LOOP) TO JCT SH 50 (DEVINE), END SH 231A |
| 233A | 0.000 | 2.147 | 101 | NRB | FROM JCT SH 50 (PUEBLO BUS LOOP) TO JCT SH 50 (BAXTER), END SH 233A |
| 239A | 0.000 | 0.675 | 071 | NRB | FROM SH 160 INTERCHANGE IN TRINIDAD TO COUNTY RD 26.7 |
| 239A | 0.675 | 3.345 | 071 | RB | FROM COUNTY RD 26.7 TO COUNTY RD 32 AND COUNTY RD 30.9 (EL MORO), END SH 239A |
| 257A | 0.000 | 2.640 | 123 | NRA | FROM JCT SH 60 TO 2710 FEET WEST OF COUNTY RD 54 |
| 257A | 2.640 | 5.145 | 123 | RA | FROM 2710 FEET WEST OF COUNTY RD 54 TO JCT SH 34 |
| 257A | 5.145 | 5.419 | 123 | RA | FROM JCT SH 34 TO JCT SH 34 (GREELEY BUS LOOP) |
| 257A | 5.419 | 6.349 | 123 | RA | FROM JCT SH 34 (GREELEY BUS LOOP) TO JCT SH 257 SPUR |
| 257A | 6.349 | 9.588 | 123 | RA | FROM JCT SH 257 SPUR TO EASTMAN PARK DR IN WINDSOR |
| 257A | 9.588 | 10.595 | 123 | NRA | FROM EASTMAN PARK DR TO JCT SH 392 IN WINDSOR |
| 257A | 10.595 | 10.915 | 123 | NRA | FROM JCT SH 392 TO CHIMNEY PARK DR IN WINDSOR |

| | | | | | |
|------------------|------------------|------------------|----------------|----------------|--|
| 257A | 10.915 | 11.580 | 123 | NRC | FROM CHIMNEY PARK DR TO JCT SH 392 (MAIN ST) IN WINDSOR |
| 257A | 11.580 | 12.232 | 123 | NRA | FROM JCT 392 (MAIN ST) TO GREELEY CANAL NO 2 STR C-17-DO IN WINDSOR |
| 257A | 12.232 | 18.487 | 123 | RA | FROM GREELEY CANAL NO 2 STR C-17-DO IN WINDSOR TO JCT SH 14, END SH 257A |
| 257B | 0.037 | 1.146 | 123 | RA | FROM JCT SH 257 TO JCT SH 34 (GREELEY BUS LOOP), END SH 257B |
| 263A | 0.635 | 2.733 | 123 | NRB | FROM JCT SH 85 TO RD N AND S (CO RD 45) (FERN AVE) -- END SH 263A |
| 265A | 0.000 | 1.198 | 031 | NRC | FROM I-70 INTERCHANGE (BRIGHTON BLVD) IN DENVER TO DENVER/ADAMS COUNTY LINE IN COMMERCE CITY |
| 265A | 1.198 | 3.621 | 001 | NRC | FROM DENVER/ADAMS CO LINE TO JCT SH 6 IN COMMERCE CITY, END SH 265A |
| 0265B | 0.034 | 0.147 | 031 | NRA | FROM I-70 EAST ON-RAMP TO E 47TH AVE |
| 266A | 0.000 | 0.060 | 089 | NRB | FROM JCT SH 50 (ELM AVE) AND SH 71 TO JCT SH 50 (SWINK AVE) IN ROCKY FORD |
| 266A | 0.060 | 1.306 | 089 | NRB | FROM SH 50 (SWINK AVE) IN ROCKY FORD TO COUNTY RD 21 |
| 266A | 1.306 | 11.516 | 089 | RB | FROM COUNTY RD 21 TO JCT SH 109, END SH 266A |
| 270A | 0.000 | 4.259 | 001 | FW | FROM I-76 INTERCHANGE TO ADAMS/DENVER CO LINE IN DENVER |
| 270A | 4.259 | 5.986 | 031 | FW | FROM ADAMS/DENVER CO LINE TO JCT I-70 IN DENVER, END SH 270A |
| 285A | 0.000 | 4.215 | 021 | RA | FROM NEW MEXICO-COLORADO STATE LINE TO 2439 FEET WEST OF COUNTY RD 12 |
| 285A | 4.215 | 5.000 | 021 | NRA | FROM 2439 FEET WEST OF COUNTY RD 12 TO 940 FEET WEST OF COUNTY RD 21 |
| 285A | 5.000 | 5.211 | 021 | NRB | FROM 940 FEET WEST OF COUNTY RD 21 TO JCT SH 17 |
| 285A | 5.211 | 5.528 | 021 | NRB | FROM JCT SH 17 TO RIVER ST IN ANTONITO |
| 285A | 5.528 | 6.304 | 021 | NRC | FROM RIVER ST TO 12TH AVE IN ANTONITO |
| 285A | 6.304 | 6.554 | 021 | NRB | FROM 12TH AVE IN ANTONITO TO COUNTY RD 14.5 |
| 285A | 6.554 | 6.856 | 021 | NRA | FROM COUNTY RD 14.5 TO COUNTY RD 14.7 |
| 285A | 6.856 | 12.707 | 021 | RA | FROM COUNTY RD 14.7 TO JCT SH 142 (TO ROMEO) |

| | | | | | |
|------|--------|---------|-----|-----|---|
| 285A | 12.707 | 19.383 | 021 | RA | FROM JCT SH 142 (TO ROMEO) TO COUNTY RD 40 |
| 285A | 19.383 | 19.597 | 021 | NRA | FROM COUNTY RD 40 TO 1130 FEET NORTH OF COUNTY RD 40 |
| 285A | 19.597 | 19.672 | 021 | NRB | FROM 1130 FEET NORTH OF COUNTY RD 40 TO 4TH ST IN LA JARA |
| 285A | 19.672 | 19.817 | 021 | NRC | FROM 4TH ST TO JCT SH 136 IN LA JARA |
| 285A | 19.817 | 20.000 | 021 | NRC | FROM JCT SH 136 TO 206 FEET NORTH OF 1ST ST IN LA JARA |
| 285A | 20.000 | 20.418 | 021 | NRB | FROM 206 FEET NORTH OF 1ST ST IN LA JARA TO JCT SH 15 |
| 285A | 20.418 | 25.765 | 021 | EX | FROM JCT SH 15 TO CONEJOS COUNTY RD 52 AND ALAMOSA COUNTY RD 15S AT CONEJOS/ALAMOSA CO LINE |
| 285A | 25.765 | 26.829 | 003 | EX | FROM CONEJOS COUNTY RD 52 AND ALAMOSA COUNTY RD 15S AT CONEJOS/ALAMOSA CO LINE TO JCT SH 368 |
| 285A | 26.829 | 31.257 | 003 | EX | FROM JCT SH 368 TO JCT SH 370 SOUTH OF ALAMOSA |
| 285A | 31.257 | 33.413 | 003 | EX | FROM JCT SH 370 TO RAILROAD AVE IN ALAMOSA |
| 285A | 33.413 | 33.994 | 003 | NRB | FROM RAILROAD AVE TO D&RGW RAILROAD CROSSING 253=850N |
| 285A | 33.994 | 34.102 | 003 | NRC | FROM D&RGW RAILROAD CROSSING 253-850N TO JCT SH 160 (MAIN ST), END SH 285A |
| 285B | 51.159 | 51.562 | 105 | NRB | FROM JCT SH 160 (1ST AVE) TO 132 FEET NORTH OF GROWSHIPPER RD |
| 285B | 51.562 | 53.560 | 105 | NRA | FROM 132 FEET NORTH OF GROWSHIPPER RD TO 1251 FEET SOUTH OF MAXEYVILLE RD (COUNTY RD 3N) |
| 285B | 53.560 | 62.904 | 105 | RA | FROM 1251 FEET SOUTH OF MAXEYVILLE RD (COUNTY RD 3N) TO JCT SH 112 AT RIO GRANDE/SAGUACHE CO LINE |
| 285B | 62.904 | 85.094 | 109 | RA | FROM JCT SH 112 AT RIO GRANDE/SAGUACHE CO LINE TO SAGUACHE CREEK STR L-12-H |
| 285B | 85.094 | 85.884 | 109 | NRA | FROM SAGUACHE CREEK STR L-12-H TO 861 FEET SOUTH OF PITKIN AVE |
| 285B | 85.884 | 86.290 | 109 | NRB | FROM 861 FEET SOUTH OF PITKIN AVE TO JCT SH 114 |
| 285B | 86.290 | 86.739 | 109 | NRB | FROM JCT SH 114 TO 63 FEET NORTH OF 3RD ST |
| 285B | 86.739 | 100.466 | 109 | RA | FROM 63 FEET NORTH OF 3RD ST TO JCT SH 17 |

| | | | | | |
|------|---------|---------|-----|-----|---|
| 285B | 100.466 | 104.631 | 109 | RA | FROM JCT SH 17 TO COUNTY RD LL.2 |
| 285B | 104.631 | 104.698 | 109 | NRB | FROM COUNTY RD LL.2 TO COUNTY RD LL.57 (VILLA GROVE) |
| 285B | 104.698 | 104.779 | 109 | NRB | FROM COUNTY RD LL57 (VILLA GROVE) TO KERBER CREEK STR L-13-A |
| 285B | 104.779 | 119.036 | 109 | RA | FROM KERBER CREEK STR L-13-A TO PONCHA PASS AT SAGUACHE/CHAFFEE CO LINE |
| 285B | 119.036 | 126.209 | 015 | RA | FROM PONCHA PASS AT SAGUACHE/CHAFFEE CO LINE TO 1430 FEET SOUTH OF JCT 50 IN PONCHA SPRING |
| 285B | 126.209 | 126.480 | 015 | NRA | FROM 1430 FEET SOUTH OF JCT US 50 IN PONCHA SPRINGS TO JCT US 50 IN PONCHA SPRINGS, END US 285B |
| 285C | 126.853 | 127.298 | 015 | NRA | FROM JCT SH 50 IN PONCHA SPRINGS TO 2060 FEET NORTH OF JCT US 50 |
| 285C | 127.298 | 133.833 | 015 | RA | FROM 2060 FEET NORTH OF JCT US 50 IN PONCHA SPRINGS TO JCT SH 291 (TO SALIDA) |
| 285C | 133.883 | 148.065 | 015 | RA | FROM JCT SH 291 (TO SALIDA) TO JCT SH 24, END SH 285C |
| 285D | 161.789 | 182.482 | 093 | RA | FROM JCT SH 24 (ANTERO JUNCTION) TO 2677 FEET SOUTH OF JCT SH 9 IN FAIRPLAY |
| 285D | 182.482 | 182.989 | 093 | NRA | FROM 2677 FEET SOUTH OF JCT SH 9 TO JCT SH 9 (MAIN ST) IN FAIRPLAY |
| 285D | 182.989 | 183.568 | 093 | NRA | FROM JCT SH 9 (MAIN ST) TO COUNTY RD 3 IN FAIRPLAY |
| 285D | 183.568 | 198.000 | 093 | RA | FROM COUNTY RD 3 TO 600 FEET SOUTH OF COUNTY RD 35 IN JEFFERSON |
| 285D | 198.000 | 200.000 | 093 | NRA | FROM 600 FEET SOUTH OF COUNTY RD 35 TO STR G-13-E IN JEFFERSON |
| 285D | 200.000 | 221.828 | 093 | RA | FROM STR G-13-E IN JEFFERSON TO 512 FEET SOUTH OF COUNTY RD 64 IN BAILEY |
| 285D | 221.828 | 222.167 | 093 | NRA | FROM 512 FEET SOUTH OF COUNTY RD 64 TO COUNTY RD 68 IN BAILEY |
| 285D | 222.167 | 228.839 | 093 | RA | FROM COUNTY RD 68 IN BAILEY TO PARK/JEFFERSON CO LINE |
| 285D | 228.839 | 235.191 | 059 | RA | FROM PARK/JEFFERSON CO LINE TO FOXTON RD (COUNTY RD 97) |
| 285D | 235.191 | 248.372 | 059 | EX | FROM FOXTON RD (COUNTY RD 97) TO SH 8 (MORRISON INTERCHANGE) |

| | | | | | |
|------|---------|---------|-----|-----|---|
| 285D | 248.372 | 250.082 | 059 | FW | FROM SH 8 (MORRISON INTERCHANGE) TO C-470 INTERCHANGE IN LAKEWOOD |
| 285D | 250.082 | 255.753 | 059 | FW | FROM C-470 INTERCHANGE IN LAKEWOOD TO JEFFERSON/DENVER CO LINE |
| 285D | 255.753 | 257.560 | 031 | FW | FROM JEFFERSON/DENVER CO LINE TO DENVER/ARAPAHOE CO LINE IN SHERIDAN |
| 285D | 257.560 | 257.691 | 005 | FW | FROM DENVER/ARAPAHOE CO LINE IN SHERIDAN TO KNOX COURT AND LOWELL BLVD |
| 285D | 257.691 | 258.063 | 005 | EX | FROM KNOX COURT AND LOWELL BLVD TO SH 88 (FEDERAL BLVD) INTERCHANGE |
| 285D | 258.063 | 259.326 | 005 | EX | FROM SH 88 (FEDERAL BLVD INTERCHANGE) TO SH 85 (SANTA FE DR) INTERCHANGE IN ENGLEWOOD |
| 285D | 259.326 | 259.493 | 005 | EX | FROM SH 85 (SANTA FE DR) INTERCHANGE TO JASON ST IN ENGLEWOOD |
| 285D | 259.493 | 259.927 | 005 | NRB | FROM JASON ST TO CHEROKEE ST IN ENGLEWOOD |
| 285D | 259.927 | 260.167 | 005 | NRB | FROM CHEROKEE ST TO JCT SH 75 (BROADWAY) INTERCHANGE IN ENGLEWOOD |
| 285D | 260.167 | 261.059 | 005 | NRB | FROM JCT SH 75 (BROADWAY) INTERCHG IN ENGLEWOOD TO LAFAYETTE ST IN CHERRY HILLS VILLAGE |
| 285D | 261.059 | 261.716 | 005 | NRA | FROM LAFAYETTE ST IN CHERRY HILLS VILLAGE TO JCT SH 177 (UNIVERSITY BLVD) |
| 285D | 261.716 | 262.434 | 005 | NRA | FROM JCT SH 177 (UNIVERSITY BLVD) TO ARAPAHOE/DENVER CO LINE |
| 285D | 262.434 | 262.688 | 031 | NRA | FROM ARAPAHOE/DENVER CO LINE TO JCT SH 2 (COLORADO BLVD) |
| 285D | 262.688 | 263.874 | 031 | NRA | FROM JCT SH 2 (COLORADO BLVD) IN DENVER TO I-25 INTERCHANGE (HAMPDEN AVE), END SH 285D |
| 287A | 0.000 | 7.928 | 009 | RA | FROM OKLAHOMA-COLORADO STATE LINE TO COUNTY RD H.0 |
| 287A | 7.928 | 8.643 | 009 | NRA | FROM COUNTY RD H.0 TO 375 FEET NORTH FROM COUNTY RD H.6 |
| 287A | 8.643 | 9.153 | 009 | NRB | FROM 375 FEET NORTH FROM COUNTY RD H.6 TO 486 FEET SOUTH OF STR P-26-G |
| 287A | 9.153 | 28.777 | 009 | RA | FROM 486 FEET SOUTH OF STR P-26-G TO JCT SH 160 |

| | | | | | |
|------|---------|---------|-----|-----|---|
| 287A | 28.777 | 29.759 | 009 | RA | FROM JCT SH 160 TO 1030 FEET NORTH OF CAT CREEK STR O-26-O |
| 287A | 29.759 | 30.874 | 009 | NRB | FROM 1030 FEET NORTH OF CAT CREEK STR O-26-O TO 745 FEET SOUTH OF STR O-26-M |
| 287A | 30.874 | 40.772 | 009 | RA | FROM 745 FEET SOUTH OF STR O-26-M TO JCT SH 116 |
| 287A | 40.772 | 46.672 | 009 | RA | FROM JCT SH 116 TO BACA/PROWERS CO LINE |
| 287A | 46.672 | 76.010 | 099 | RA | FROM BACA/PROWERS CO LINE TO 9TH ST IN LAMAR |
| 287A | 76.010 | 76.609 | 099 | NRA | FROM 9TH ST TO MEMORIAL DR IN LAMAR |
| 287A | 76.609 | 77.639 | 099 | NRB | FROM MEMORIAL DR TO JCT SH 50 (MAIN ST AND OLIVE ST) IN LAMAR, END SH 287A |
| 287B | 85.188 | 87.371 | 099 | RA | FROM SH 50 INTERCHANGE (WILEY JUNCTION) TO JCT SH 196 (WILEY) |
| 287B | 87.371 | 88.394 | 099 | RA | FROM JCT SH 196 (WILEY) TO JCT SH 196 SPUR (WILEY) |
| 287B | 88.394 | 95.970 | 099 | RA | FROM JCT SH 196 SPUR (WILEY) TO KIOWA COUNTY RD A AT PROWERS/KIOWA CO LINE |
| 287B | 95.970 | 110.590 | 061 | RA | FROM KIOWA COUNTY RD A AT PROWERS/KIOWA CO LINE TO JCT SH 96 |
| 287B | 110.590 | 112.625 | 061 | RA | FROM JCT SH 96 TO 1056 FEET NORTH OF COUNTY RD 41 |
| 287B | 112.625 | 113.420 | 061 | NRB | FROM 1056 NORTH OF COUNTY RD 41 TO JCT SH 96 |
| 287B | 113.420 | 113.935 | 061 | NRB | FROM JCT SH 96 TO 7TH ST |
| 287B | 113.935 | 122.775 | 061 | RA | FROM 7TH ST TO KIOWA/CHEYENNE CO LINE |
| 287B | 122.775 | 133.24 | 017 | RA | FROM KIOWA/CHEYENNE CO LINE TO JCT SH 40, END SH 287B |
| 287C | 282.7 | 285.752 | 031 | NRB | FROM SH 40 (COLFAX AVE) INTERCHG, NORTH ON FEDERAL BLVD TO I-70 INTERCHANGE IN DENVER |
| 287C | 285.752 | 286.351 | 031 | NRA | FROM I-70 INTERCHANGE (FEDERAL BLVD) TO DENVER/ADAMS CO LINE |
| 287C | 286.351 | 286.913 | 001 | NRA | FROM DENVER/ADAMS CO LINE TO I-76 INTERCHANGE (FEDERAL BLVD) |
| 287C | 286.913 | 288.556 | 001 | NRA | FROM I-76 INTERCHANGE (FEDERAL BLVD) TO 70TH AVE |
| 287C | 288.556 | 289.000 | 001 | NRA | FROM 70TH AVE TO 74TH AVE IN WESTMINSTER |
| 287C | 289.000 | 289.340 | 001 | NRA | FROM 74TH AVE IN WESTMINSTER, ALONG FEDERAL TO SH 36 INTERCHANGE |

| | | | | | |
|------|---------|---------|-----|-----|--|
| 287C | 289.340 | 294.751 | 001 | NRA | FROM SH 36 INTERCHANGE, ALONG FEDERAL BLVD, TO JCT SH 128 IN WESTMINSTER |
| 287C | 294.751 | 296.087 | 001 | NRA | FROM JCT SH 128 IN WESTMINSTER, W TO SHERIDAN BLVD AT ADAMS/JEFFERSON CO LN (BROOMFIELD) |
| 287C | 296.087 | 296.847 | 059 | NRA | FROM SHERIDAN BL AT ADAMS/JEFF TO LAMAR ST & GREENWAY DR AT JEFF/BOULDER CO, BROOMFLD |
| 287C | 296.847 | 298.119 | 013 | NRA | FROM LAMAR ST & GREENWAY DR AT JEFFERSON/BOULDER CO LN TO SH121 INTERCHG(BROOMFIELD) |
| 287C | 298.119 | 299.301 | 013 | NRA | FROM SH 121 INTERCHANGE IN BROOMFIELD TO 528 FEET NORTH OF MIRAMONTE BLVD |
| 287C | 299.301 | 300.042 | 013 | NRA | FROM 528 FEET NORTH OF MIRAMONTE BLVD TO 4440 FEET NORTH OF MIRAMONTE BLVD |
| 287C | 300.042 | 300.847 | 013 | RA | FROM 4440 FEET NORTH OF MIRAMONTE BLVD TO DILLON RD (COUNTY RD 68) |
| 287C | 300.847 | 301.825 | 013 | NRA | FROM DILLON RD (COUNTY RD 68) TO JCT SH 42 (TO LOUISVILLE) |
| 287C | 301.825 | 304.023 | 013 | NRA | FROM JCT SH 42 (TO LOUISVILLE) TO JCT SH 7 |
| 287C | 304.023 | 305.361 | 013 | NRA | FROM JCT SH 7 TO JCT SH 7 (ERIE) |
| 287C | 305.361 | 305.578 | 013 | NRA | FROM JCT SH 7 (ERIE) TO SUMMIT PLACE (COUNTY RD SN4) |
| 287C | 305.578 | 306.871 | 013 | NRA | FROM SUMMIT PLACE (COUNTY RD SN4) TO ISABEL DR (COUNTY RD 52) IN LAFAYETTE |
| 287C | 306.871 | 308.087 | 013 | NRA | FROM ISABEL DR (COUNTY RD 52) TO JASPER RD (COUNTY RD 42) (TO ERIE) |
| 287C | 308.087 | 310.390 | 013 | RA | FROM JASPER RD (COUNTY RD 42) (TO ERIE) TO JCT SH 52 |
| 287C | 310.390 | 313.835 | 013 | RA | FROM JCT SH 52 TO 315 FEET SOUTH OF PIKE RD |
| 287C | 313.835 | 314.902 | 013 | NRA | FROM 315 FEET SOUTH OF PIKE RD TO JCT SH 119 (FLORIDA AVE) IN LONGMONT |
| 287C | 314.902 | 315.656 | 013 | NRB | FROM JCT SH 119 (FLORIDA AVE) TO JCT SH 119 IN LONGMONT |
| 287C | 315.656 | 317.865 | 013 | NRB | FROM JCT SH 119 TO 21ST AVE IN LONGMONT |
| 287C | 317.865 | 318.326 | 013 | NRB | FROM 21ST AVE IN LONGMONT TO JCT SH 66 |
| 287C | 318.326 | 322.499 | 013 | RA | FROM JCT SH 66 TO BOULDER/LARIMER CO LINE |

| | | | | | |
|------|---------|---------|-----|-----|---|
| 287C | 322.499 | 324.464 | 069 | RA | FROM BOULDER/LARIMER CO LINE TO COUNTY RD 6 IN BERTHOUD |
| 287C | 324.464 | 325.529 | 069 | NRA | FROM COUNTY ROAD 6 IN BERTHOUD TO APPROXIMATELY ONE MILE NORTH |
| 287C | 325.529 | 330.02 | 069 | FW | FROM APPROXIMATELY 1 MILE NORTH OF JCT OF LCR 6 TO JCT SH 60 (END OF BERTHOUD BY PASS) |
| 287C | 330.023 | 332.028 | 069 | NRA | FROM JCT SH 60 (CAMPION) TO JCT SH 402 (KINGS CORNER) IN LOVELAND |
| 287C | 332.028 | 332.613 | 069 | NRA | FROM JCT SH 402 TO JCT SH 287 (CLEVELAND AVE, END 1-WAY SB) BEGIN 1-WAY NB (LINCOLN AVE) |
| 287C | 332.613 | 334.053 | 069 | NRB | FROM JCT SH 287, CLEVELAND AV, END 1-WAY SB, BEGIN 1-WAY NB, LINCOLN AV TO JCT SH 34, EISENHOWER BL |
| 287C | 334.053 | 334.312 | 069 | NRB | FROM JCT SH 34 (EISENHOWER BLVD) TO JCT SH 287 (17TH ST) BEGIN 1-WAY SB (END 1-WAY NB) |
| 287C | 334.312 | 335.113 | 069 | NRB | FROM JCT SH 287 (17TH ST) BEGIN 1-WAY SB (END 1-WAY NB) TO 29TH ST IN LOVELAND |
| 287C | 335.113 | 342.167 | 069 | NRA | FROM 29TH ST IN LOVELAND TO JCT SH 68 IN FORT COLLINS |
| 287C | 342.167 | 345.982 | 069 | NRB | FROM JCT SH 68 TO LAUREL ST IN FORT COLLINS |
| 287C | 345.982 | 346.874 | 069 | NRC | FROM LAUREL ST TO JCT SH 14 (JEFFERSON ST) IN FORT COLLINS |
| 287C | 346.874 | 348.544 | 069 | NRB | FROM JCT SH 14 (JEFFERSON ST) IN FORT COLLINS TO JCT SH 1 (TO WELLINGTON) |
| 287C | 348.544 | 350.209 | 069 | NRA | FROM JCT SH 1 (TO WELLINGTON) TO 765 FEET SOUTH OF COUNTY RD 54G |
| 287C | 350.209 | 355.856 | 069 | EX | FROM 765 FEET SOUTH OF COUNTY RD 54G TO JCT SH 14 (TEDS PLACE) |
| 287C | 355.856 | 385.223 | 069 | EX | FROM JCT SH 14 (TEDS PLACE) TO COLORADO-WYOMING STATE LINE, END SH 287C |
| 287Z | 0.000 | 0.304 | 069 | NRB | FROM JCT 287 (LINCOLN AVE, END 1-WAY NB) BEGIN 1-WAY SB (CLEVELAND AVE) TO JCT SH 34 IN LOVELAND |
| 287Z | 0.304 | 1.763 | 069 | NRB | FROM JCT SH 34 TO JCT SH 287 (LINCOLN AVE, BEGIN 1-WAY NB) END 1-WAY SB, END SH 287Z |
| 291A | 0.000 | 1.870 | 015 | NRC | FROM JCT SH 50 TO GRAND AVE |
| 291A | 1.870 | 2.277 | 015 | NRB | FROM GRAND AVE TO ROAD TO FISH HATCHERY |

| | | | | | |
|------|--------|--------|-----|-----|--|
| 291A | 2.277 | 9.135 | 015 | RB | FROM ROAD TO FISH HATCHERY TO JCT SH 285, END SH 291A |
| 300A | 0.000 | 3.356 | 065 | RB | FROM JCT SH 24 (MALTA) TO 1880 FEET NORTH MP 3A ROAD EAST, END SH 300A |
| 317A | 0.000 | 10.886 | 081 | RA | FROM JCT SH 13 (HAMILTON) TO MOFFAT/ROUTT CO LINE |
| 317A | 10.886 | 12.237 | 107 | RA | FROM MOFFAT/ROUTT CO LINE TO A ROAD SOUTH (PAGODA), END SH 317A |
| 318A | 0.000 | 60.697 | 081 | RB | FROM UTAH-COLORADO STATE LINE TO JCT SH 40, END SH 318A |
| 325A | 0.000 | 11.395 | 045 | RB | FROM JCT SH 13 TO COUNTY RD 217 (TO RIFLE MOUNTAIN PARK), END SH 325A |
| 330A | 0.000 | 10.406 | 077 | RA | FROM JCT SH 65 TO COUNTY RD 57.35 (PLATEAU CITY) |
| 330A | 10.406 | 11.395 | 077 | NRB | FROM COUNTY RD 57.35 (PLATEAU CITY) TO GROVE CREEK RD AND HIGH ST IN COLLBRAN, END SH 330A |
| 340A | 0.000 | 0.245 | 077 | NRB | FROM JCT SH 6 TO CHERRY ST AND ASPEN ST IN FRUITA |
| 340A | 0.245 | 0.507 | 077 | RA | FROM CHERRY ST AND ASPEN ST IN FRUITA TO I-70 INTERCHANGE (FRUITA) |
| 340A | 0.507 | 2.854 | 077 | RA | FROM I-70 INTERCHANGE (FRUITA) TO COUNTY RD CM.10 (TO COLORADO NATIONAL MONUMENT) |
| 340A | 2.854 | 13.341 | 077 | NRA | FROM COUNTY RD CM.10 (TO COLO NATIONAL MONUMENT) TO JCT I-70 GRAND JCT BUS LOOP, END SH 340A |
| 347A | 0.000 | 5.248 | 085 | RB | FROM JCT SH 50 TO COUNTY RD J 74, END SH 347A |
| 348A | 0.000 | 0.790 | 029 | NRB | FROM JCT SH 50 (MAIN ST) IN DELTA TO JIM ST (COUNTY RD F.70) |
| 348A | 0.790 | 6.009 | 029 | RA | FROM JIM ST (COUNTY RD F.70) TO DELTA/MONTROSE CO LINE |
| 348A | 6.009 | 16.002 | 085 | RA | FROM DELTA/MONTROSE CO LINE TO 549 FEET WEST OF COFFMAN RD |
| 348A | 16.002 | 16.832 | 085 | NRA | FROM 549 FEET WEST OF COFFMAN RD TO JCT SH 50 OLATHE BUS LOOP |
| 348A | 16.832 | 16.998 | 085 | NRA | FROM JCT SH 50 OLATHE BUS LOOP TO 5 FEET WEST OF JCT SH 50 |
| 348A | 16.998 | 17.059 | 085 | RA | FROM 5 FEET WEST OF JCT SH 50 TO JCT SH 50, END SH 348A |

| | | | | | |
|------|---------|---------|-----|-----|---|
| 350A | 0.000 | 37.357 | 071 | RB | FROM JCT SH 160 (BESHOAR JUNCTION) TO LAS ANIMAS/OTERO CO LINE |
| 350A | 37.357 | 59.412 | 089 | RB | FROM LAS ANIMAS/OTERO CO LINE TO JCT SH 71 |
| 350A | 59.412 | 72.315 | 089 | RB | FROM JCT SH 71 TO SIXTH ST IN LA JUNTA |
| 350A | 72.315 | 72.575 | 089 | NRB | FROM SIXTH ST TO GRANT AVE IN LA JUNTA END SH 350A |
| 350A | 72.575 | 72.718 | 089 | NRB | FROM GRANT AVE TO JCT. US50 END OF US 350 |
| 368A | 0.000 | 2.010 | 105 | RB | FROM JCT SH 370 TO COUNTY RD 12S AT RIO GRANDE/CONEJOS CO LINE |
| 368A | 2.010 | 5.527 | 021 | RB | FROM COUNTY RD 12S AT RIO GRANDE/CONEJOS CO LINE TO CONEJOS/ALAMOSA CO SPLIT |
| 368A | 5.527 | 6.022 | 003 | RB | FROM CONEJOS/ALAMOSA CO SPLIT TO JCT SH 371 |
| 368A | 6.022 | 12.329 | 003 | RB | FROM JCT SH 371 TO JCT SH 285, END SH 368A |
| 370A | 0.000 | 3.996 | 105 | RB | FROM JCT SH 15 TO JCT SH 368 |
| 370A | 3.996 | 5.980 | 105 | RB | FROM JCT SH 368 TO COUNTY RD S100 AND COUNTY RD 6E AT RIO GRANDE/ALAMOSA CO LINE |
| 370A | 5.980 | 14.115 | 003 | RB | FROM COUNTY RD S100 AND COUNTY RD 6E AT RIO GRANDE/ALAMOSA CO LINE TO JCT SH 285, END SH 370A |
| 371A | 0.000 | 6.067 | 021 | RB | FROM JCT SH 15 TO JCT SH 368 AT CONEJOS/ALAMOSA CO LINE, END SH 371A |
| 385A | 95 | 95.676 | 099 | NRB | FROM JCT SH 50 (MAIN ST) IN GRANADA TO WOLF CREEK STR L-27-G |
| 385A | 95.676 | 98.628 | 099 | RA | FROM WOLF CREEK STR L-27-G TO JCT SH 196 |
| 385A | 98.628 | 98.924 | 099 | RA | FROM JCT SH 196 TO COUNTY RD KK.3 |
| 385A | 98.924 | 99.259 | 099 | NRB | FROM COUNTY RD KK.3 TO COUNTY RD KK.6 |
| 385A | 99.259 | 109.243 | 099 | RA | FROM COUNTY RD KK.6 TO PROWERS COUNTY RD WW AT PROWERS/KIOWA CO LINE |
| 385A | 109.243 | 122.879 | 061 | RA | FROM PROWERS COUNTY RD WW AT PROWERS/KIOWA CO LINE TO JCT SH 96, END SH 385A |
| 385B | 123.682 | 124.206 | 061 | NRB | FROM JCT SH 96 TO A AVE IN SHERIDAN LAKE |
| 385B | 124.206 | 135.413 | 061 | RA | FROM A AVE IN SHERIDAN LAKE TO COUNTY RD BB AT KIOWA/CHEYENNE CO LINE |

| | | | | | |
|------|---------|---------|-----|-----|---|
| 385B | 135.413 | 149.701 | 017 | RA | FROM COUNTY RD BB AT KIOWA/CHEYENNE CO LINE TO JCT SH 40, END SH 385B |
| 385C | 150.251 | 151.336 | 017 | NRB | FROM JCT SH 40 IN CHEYENNE WELLS TO COUNTY RD R |
| 385C | 151.336 | 170.293 | 017 | RA | FROM COUNTY RD R TO KIT CARSON COUNTY RD A AT CHEYENNE/KIT CARSON CO LINE |
| 385C | 170.293 | 187.000 | 063 | RA | FROM KIT CARSON CO RD A AT CHEYENNE/KIT CARSON CO LN TO 2170 FT S OF I-70 INTERCHG, BURLINGTON |
| 385C | 187.000 | 187.411 | 063 | NRB | FROM 2170 FEET SOUTH OF I-70 INTERCHANGE TO I-70 INTERCHANGE (BURLINGTON) |
| 385C | 187.411 | 187.886 | 063 | NRB | FROM I-70 INTERCHANGE (BURLINGTON) TO JCT SH 24 (ROSE AVE) IN BURLINGTON |
| 385C | 187.886 | 188.855 | 063 | NRB | FROM JCT SH 24 TO JCT I-70 BURLINGTON BUS SPUR (ROSE AVE) |
| 385C | 188.855 | 189.347 | 063 | NRC | FROM JCT I-70 BURLINGTON BUS SPUR (ROSE AVE) TO MARBLE ST |
| 385C | 189.347 | 207.508 | 063 | RA | FROM MARBLE ST IN BURLINGTON TO YUMA COUNTY RD 0 AT KIT CARSON/YUMA COUNTY LINE |
| 385C | 207.508 | 216.861 | 125 | RA | FROM YUMA COUNTY RD 0 AT KIT CARSON/YUMA CO LINE TO JCT SH 36, END SH 385C |
| 385D | 219.448 | 242.620 | 125 | RA | FROM JCT SH 36 TO 1575 FEET SOUTH OF 10TH ST IN WRAY |
| 385D | 242.620 | 242.978 | 125 | NRA | FROM 1575 FEET SOUTH OF 10TH ST TO 9TH ST IN WRAY |
| 385D | 242.978 | 243.345 | 125 | NRC | FROM 9TH ST TO JCT SH 34 (3RD ST) IN WRAY |
| 385D | 243.345 | 243.487 | 125 | NRA | FROM JCT SH 34 (3RD ST) TO 325 FEET NORTH OF RAILWAY ST IN WRAY |
| 385D | 243.487 | 269.322 | 125 | RA | FROM 325 FEET NORTH OF RAILROAD ST IN WRAY TO YUMA/PHILLIPS CO LINE |
| 385D | 269.322 | 278.552 | 095 | RA | FROM YUMA/PHILLIPS CO LINE TO 575 FEET SOUTH OF MELISSA LN |
| 385D | 278.552 | 278.811 | 095 | NRA | FROM 575 FEET SOUTH OF MELISSA LN TO SCHEUNEMANN ST IN HOLYOKE |
| 385D | 278.811 | 279.424 | 095 | NRB | FROM SCHEUNEMANN ST TO JCT SH 6 (DENVER ST) IN HOLYOKE |
| 385D | 279.424 | 279.580 | 095 | NRB | FROM JCT SH 6 (DENVER ST) TO RAILROAD ST IN HOLYOKE |
| 385D | 279.580 | 279.893 | 095 | NRA | FROM RAILROAD ST TO JCT SH 23 IN HOLYOKE |

| | | | | | |
|------|---------|---------|-----|-----|--|
| 385D | 279.893 | 290.896 | 095 | RA | FROM JCT SH 23 IN HOLYOKE TO SEDGWICK COUNTY RD 2 AT PHILLIPS/SEDGWICK CO LINE |
| 385D | 290.896 | 309.143 | 115 | RA | FROM SEDGWICK COUNTY RD 2 AT PHILLIPS/SEDGWICK CO LINE TO I-76 INTERCHANGE (JULESBURG) |
| 385D | 309.143 | 310.996 | 115 | RA | FROM I-76 INTERCHANGE (JULESBURG) TO SH 138 INTERCHANGE (JULESBURG), END SH 385D |
| 385E | 313.849 | 317.631 | 115 | RB | FROM JCT SH 138 TO COUNTY RD 36.3 AT COLORADO-NEBRASKA STATE LINE, END SH 385E |
| 389A | 0.000 | 1.240 | 071 | RB | FROM NEW MEXICO-COLORADO STATE LINE TO 2556 FEET SOUTH OF GAULT ST |
| 389A | 1.240 | 2.186 | 071 | NRB | FROM 2556 FEET SOUTH OF GAULT ST TO 1214 FEET SOUTH OF COUNTY RD 6.8 |
| 389A | 2.186 | 12.803 | 071 | RB | FROM 1214 FEET SOUTH OF COUNTY RD 6.8 TO JCT SH 160, END SH 389A |
| 391A | 0.000 | 0.985 | 059 | EX | FROM SH 285 INTERCHANGE (KIPLING ST) TO JCT SH 8 (OLD MORRISON RD) IN LAKEWOOD |
| 391A | 0.985 | 4.385 | 059 | EX | FROM JCT SH 8 (OLD MORRISON RD) TO CEDAR AVE IN LAKEWOOD |
| 391A | 4.385 | 5.240 | 059 | NRA | FROM CEDAR AVE TO SH 6 INTERCHANGE (KIPLING ST) IN LAKEWOOD |
| 391A | 5.240 | 6.268 | 059 | NRA | FROM SH 6 INTERCHANGE (KIPLING ST) TO JCT SH 40 (COLFAX AVE) IN LAKEWOOD |
| 391A | 6.268 | 7.869 | 059 | NRA | FROM JCT SH 40 (COLFAX AVE) TO 32ND AVE IN WHEAT RIDGE |
| 391A | 7.869 | 9.641 | 059 | NRB | FROM 32ND AVE TO I-70 INTERCHANGE (KIPLING ST) IN WHEAT RIDGE, END SH 391A |
| 392A | 95.305 | 100.000 | 069 | NRA | FROM SH 287 (REDMOND) TO I-25 INTERCHANGE |
| 392A | 100.000 | 104.271 | 069 | NRA | FROM I-25 INTERCHANGE (WINDSOR) TO 9TH ST IN WINDSOR |
| 392A | 104.271 | 104.455 | 123 | NRC | FROM 9TH ST TO JCT SH 257 (7TH ST AND MAIN ST) IN WINDSOR, END SH 392A |
| 392B | 105.439 | 105.801 | 123 | NRA | FROM JCT SH 257 (MAIN ST) TO GW RAILROAD CROSSING 871-923B IN WINDSOR |
| 392B | 105.801 | 115.400 | 123 | RA | FROM GW RAILROAD CROSSING 871-923B TO JCT SH 85 (LUCERNE) |
| 392B | 115.400 | 115.456 | 123 | NRA | FROM JCT SH 85 (LUCERNE) TO COUNTY RD 37.9 |

| | | | | | |
|------|---------|---------|-----|-----|---|
| 392B | 115.456 | 115.563 | 123 | NRB | FROM COUNTY RD 37.9 TO COUNTY RD 39 |
| 392B | 115.563 | 123.596 | 123 | RB | FROM COUNTY RD 39 TO JCT COUNTY RD 55 |
| 392B | 123.596 | 141.583 | 123 | RA | FROM JCT COUNTY RD 55 TO JCT SH 14 IN BRIGGSDALE |
| 394A | 0.000 | 0.123 | 081 | NRB | FROM JCT SH 40 (VICTORY WAY) TO JCT SH 40 (4TH ST) IN CRAIG |
| 394A | 0.123 | 1.011 | 081 | NRB | FROM JCT SH 40 (4TH ST) IN CRAIG TO YAMPA RIVER STR B-06-V |
| 394A | 1.011 | 9.378 | 081 | RA | FROM YAMPA RIVER STR B-06-V TO MOFFAT/ROUTT CO LINE, END SH 394A |
| 402A | 0.000 | 1.300 | 069 | NRA | FROM JCT SH 287 (KINGS CORNER) TO 1585 FEET EAST OF COUNTY RD 11H |
| 402A | 1.300 | 3.000 | 069 | RA | FROM 1585 FEET EAST OF COUNTY RD 11H TO 1250 FEET WEST OF HERON RD |
| 402A | 3.000 | 4.306 | 069 | NRA | FROM 1250 WEST OF HERON RD TO I-25 INTERCHANGE (LOVELAND), END SH 402A |
| 470A | 0.000 | 15.848 | 059 | FW | FROM I-70 INTERCHANGE TO JEFFERSON/ARAPAHOE CO LINE |
| 470A | 15.848 | 16.562 | 005 | FW | FROM JEFFERSON/ARAPAHOE CO LINE TO ARAPAHOE/DOUGLAS CO LINE |
| 470A | 16.562 | 26.195 | 035 | FW | FROM ARAPAHOE/DOUGLAS CO LINE TO I-25 INTERCHANGE, END SH 470A |
| 470W | 0.000 | 1.212 | 059 | FW | FROM I-70 NORTHERLY TO SH 6 IN GOLDEN, END SH 470W |
| 470B | 22.091 | 24.144 | 035 | NRA | ALONG COUNTY LN RD FROM COLORADO BOULEVARD (BEGIN 470B) TO QUEBEC STREET (END 470B) |
| 491A | 0.000 | 6.422 | 083 | RA | FROM NEW MEXICO-COLORADO STATE LINE TO JCT SH 160, END SH 491A |
| 491B | 26.217 | 26.724 | 083 | NRB | FROM JCT SH 160 (MAIN ST) TO JCT SH 491 SPUR IN CORTEZ |
| 491B | 26.724 | 27.216 | 083 | NRB | FROM JCT SH 491 SPUR TO LEBANON RD IN CORTEZ |
| 491B | 27.216 | 27.387 | 083 | NRA | FROM LEBANON RD TO 903 FEET NORTH OF LEBANON RD |
| 491B | 27.387 | 28.000 | 083 | NRA | FROM 903 FEET NORTH OF LEBANON RD TO 1922 FEET SOUTH OF COUNTY RD L |
| 491B | 28.000 | 30.000 | 083 | NRA | FROM 1922 FEET SOUTH OF COUNTY RD L TO 2809 FEET NORTH OF COUNTY RD M |

| | | | | | |
|------|--------|--------|-----|-----|--|
| 491B | 30.000 | 36.801 | 083 | EX | FROM 2809 FEET NORTH OF COUNTY RD M TO JCT SH 184 (TO DOLORES) |
| 491B | 36.801 | 49.645 | 083 | EX | FROM JCT SH 184 (TO DOLORES) TO MONTEZUMA CO RD FF & DOLORES CO RD T AT MONTEZUMA/DOLORES CO LINE |
| 491B | 49.645 | 58.832 | 033 | EX | FROM MONTEZUMA RD FF & DOLORES RD T AT MONTEZUMA/DOLORES CO LN TO 1400 FT NORTH OF 10 ROAD |
| 491B | 58.832 | 61.000 | 033 | NRA | FROM 1400 FT NORTH OF 10 ROAD TO 359 FT NORTH OF DOVE CRK STR M-01-C |
| 491B | 61.000 | 62.000 | 033 | NRB | FROM 359 FEET NORTH OF DOVE CREEK STR M-01-C TO 760 FEET NORTH OF WEBER ST (COUNTY RD 7) IN DOVE CRK |
| 491B | 62.000 | 63.272 | 033 | RA | FROM 760 FEET NORTH OF WEBER ST TO JCT SH 141 |
| 491B | 63.272 | 69.602 | 033 | RA | FROM JCT SH 141 TO COLORADO-UTAH STATE LINE, END SH 491B |
| 491C | 0.000 | 0.242 | 083 | NRB | FROM JCT SH 160 (MAIN ST) TO JCT SH 491 IN CORTEZ, END SH 491C |
| 550A | 0.000 | 16.561 | 067 | RA | FROM NEW MEXICO-COLORADO STATE LINE TO JCT SH 160, END SH 550A |
| 550B | 20.916 | 21.152 | 067 | NRB | FROM JCT SH 160 TO 6TH ST IN DURANGO |
| 550B | 21.152 | 23.550 | 067 | NRC | FROM 6TH ST TO 33RD ST IN DURANGO |
| 550B | 23.550 | 24.038 | 067 | NRB | FROM 33RD ST TO 37TH ST IN DURANGO |
| 550B | 24.038 | 24.142 | 067 | NRA | FROM 37TH ST TO HOSPITAL ST AND COUNTY RD 203 IN DURANGO |
| 550B | 24.142 | 25.000 | 067 | EX | FROM HOSPITAL ST AND CO RD 203 TO 3701 FT NORTH OF HOSPITAL ST AND CO RD 203 IN DURANGO |
| 550B | 25.000 | 32.348 | 067 | EX | FROM 3701 FEET NORTH OF HOSPITAL ST AND CO RD 203 IN DURANGO TO COUNTY RD HM10 |
| 550B | 32.348 | 49.870 | 067 | RA | FROM COUNTY RD HM10 TO LA PLATA/SAN JUAN CO LINE |
| 550B | 49.870 | 70.011 | 111 | RA | FROM LA PLATA/SAN JUAN CO LINE TO 549 FEET SOUTH OF COUNTY RD 31 |
| 550B | 70.011 | 70.371 | 111 | RA | FROM 549 FEET SOUTH OF COUNTY RD 31 TO JCT SH 110 (GREEN ST) (SILVERTON) |
| 550B | 70.371 | 70.670 | 111 | RA | FROM JCT SH 110 (GREEN ST) TO 1663 FEET SOUTH OF COUNTY RD 6 |

| | | | | | |
|------|---------|---------|-----|-----|--|
| 550B | 70.670 | 80.179 | 111 | RA | FROM 1663 FEET SOUTH OF COUNTY RD 6 TO RED MOUNTAIN PASS AT SAN JUAN/OURAY CO LINE |
| 550B | 80.179 | 92.000 | 091 | RA | FROM RED MOUNTAIN PASS AT SAN JUAN/OURAY CO LINE TO 1108 FEET SOUTH OF AMPHITHEATRE RD |
| 550B | 92.000 | 92.108 | 091 | NRA | FROM 1108 SOUTH OF AMPHITHEATRE RD TO 539 FEET SOUTH OF AMPHITHEATRE RD |
| 550B | 92.108 | 92.894 | 091 | NRB | FROM 539 FEET SOUTH OF AMPHITHEATRE RD TO JCT SH 361 |
| 550B | 92.894 | 94.426 | 091 | NRB | FROM JCT SH 361 TO SKYROCKET CREEK STR L-06-C IN OURAY |
| 550B | 94.426 | 95.906 | 091 | NRA | FROM SKYROCKET CREEK STR L-06-C IN OURAY TO COUNTY RD P4 |
| 550B | 95.906 | 103.388 | 091 | RA | FROM COUNTY RD P4 TO COUNTY RD 12 |
| 550B | 103.388 | 103.511 | 091 | NRA | FROM COUNTY RD 12 TO 650 FEET NORTH OF COUNTY RD 12 |
| 550B | 103.511 | 103.702 | 091 | NRB | FROM 650 FEET NORTH OF COUNTY RD 12 TO JCT SH 62 (TO RIDGWAY) |
| 550B | 103.702 | 104.000 | 091 | NRB | FROM JCT SH 62 (TO RIDGWAY) TO 1008 FEET NORTH OF JCT SH 62 |
| 550B | 104.000 | 105.000 | 091 | NRA | FROM 1008 FEET NORTH OF JCT SH 62 TO 1848 FEET NORTH OF VISTA TERRACE |
| 550B | 105.000 | 117.430 | 091 | RA | FROM 1848 FEET NORTH OF VISTA TERRACE TO OURAY/MONTROSE CO LINE |
| 550B | 117.430 | 126.400 | 085 | RA | FROM OURAY/MONTROSE CO LINE TO OTTER ROAD IN MONTROSE |
| 550B | 126.400 | 130.219 | 085 | NRA | FROM OTTER RD TO JCT SH 50 (SAN JUAN AVE.) AND JCT SH 90 IN MONTROSE, END SH 550B |
| | | | | | END OF SECTION TWO |
| | | | | | This edition incorporates all revisions |

Section Three: Declaratory Orders

3.1 The Commission may, at its discretion, entertain petitions for declaratory orders pursuant to § 24-4-105(11), C.R.S.



Notice of Proposed Rulemaking
Transportation Commission
State Highway Access Category Assignment Schedule
2 CCR 601-1A

Date & Time of Public Hearing: Friday, April 7, 2023, at 10:30 a.m. MT

I. Notice

As required by the State Administrative Procedure Act found at Section 24-4-103, C.R.S., the Transportation Commission gives notice of proposed rulemaking.

This proposed permanent rulemaking hearing is scheduled for **April 7, 2023, at 10:30 a.m. MT** and will only be conducted in a virtual setting. All interested and affected parties must register to attend the public hearing through the [registration link](#) provided. **Please note, the virtual rulemaking hearing for 2 CCR 605-1 will begin at 10:00 a.m. that day. In the unlikely event that rulemaking hearing lasts until 10:30 a.m., we will start the hearing for this rule (2 CCR 601-1A) immediately upon its conclusion (after 10:30 a.m. MT).**

How to Register for Hearing

You must click on the [registration link](#) here to register for the hearing. When you register, you must provide your full name, email address, telephone number, and mailing address. You may also provide the name of the organization that you are representing. Finally, please indicate whether you plan to testify during the hearing. When you submit your registration, you should receive a confirmation email including details about how to join the hearing.

The registration link for the hearing is also available on the Colorado Department of Transportation's website at <https://www.codot.gov/business/rules/proposed-rules>.

II. Subject

The purpose of these rules is to assign an access category to each state highway segment. The Transportation Commission assigns access categories. The proposed changes are the result of a mandatory rule review process. The proposed changes reflect the changes in highway segment ownership and categorization since the last rule update in 2013. They reflect requests from and collaboration with several local governments for category assignment changes.

A detailed Statement of Basis, Purpose, and Specific Statutory Authority follows this notice and is incorporated by reference.

III. Statutory Authority

The specific authority under which the Transportation Commission shall amend these rules is set forth in § 43-2-147, C.R.S., and the Access Code, 2 CCR 601-1.

IV. Copies of the Notice, Proposed Rules, and the Statement of Basis, Purpose & Authority

The notice of hearing, the proposed rules, and the proposed statement of basis, purpose and authority are available for review at CDOT's website at <https://www.codot.gov/business/rules/proposed-rules>.

If there are changes made to the proposed rules prior to the hearing, the updated proposed rule will be available to the public and posted on CDOT's website by March 31, 2023.

Please note that the proposed rule changes being considered are subject to further changes and modifications after the public hearing and the deadline for the submission of written comments.

V. Opportunity to testify and submit written comments

CDOT strives to make the rulemaking process inclusive to all. Everyone will have the opportunity to testify and provide written comments concerning the proposed rule. Interested and affected parties are welcome to testify and submit written comments.

The format of the hearing will proceed as follows:

- The Hearing Officer opens the hearing and provides a brief introduction of the hearing procedures.
- CDOT staff will establish that the CDOT met all the procedural requirements of the Administrative Procedure Act.
- CDOT staff will present a summary of the proposed rules.
- Participants will have the opportunity to give testimony regarding the proposed rules.

Testimony

The testimony phase of each hearing will proceed as follows:

- The Hearing Officer will identify the participants who indicated that they plan to testify during the hearing based on the registration records.
- The Hearing Officer will then ask whether any additional participants wish to testify.

To ensure that the hearing is prompt and efficient, oral testimony may be time-limited.

Written Comments

All interested and affected parties are strongly encouraged to submit their written comments on the proposed changes by March 31, 2023 to dot_rules@state.co.us.

Additionally, prior to the hearing, we will post all written comments to CDOT's website at <https://www.codot.gov/business/rules/proposed-rules>.

All written comments will be added to the official rulemaking record and may be subject to disclosure.

VI. Recording of the Hearings

The hearing will be recorded. After the hearing concludes, the recording will be available on CDOT's website at <https://www.codot.gov/business/rules/proposed-rules>.

VII. Special Accommodations

If you need special accommodations, including language translation, please contact CDOT's Rules Advisor at dot_rules@state.co.us or 303.757.9441 at least two (2) weeks prior to the scheduled hearing date.

VIII. Contact Information

Please contact CDOT's Rules Advisor at dot_rules@state.co.us or 303.757.9441 if you have any questions.



Colorado Register

2D

Official Publication of the State Administrative Rules (24-4-103(11) C.R.S.)

March 10, 2023 - Volume 46 , No. 5

- Home
- Colorado Revised Statutes
- Search
- Browse
- Colorado Register
- eDocket
- Log in
- Contact Us

[Home](#) > Colorado Register

Back Issues

[Authenticated PDF version](#)

Contents

- [Notices of proposed rulemaking](#)
- [Permanent Rules Adopted](#)
- [Emergency Rules Adopted](#)
- [Calendar of Hearings](#)

Notices of proposed rulemaking

| Department | Agency | Proposed rules | Hearing |
|-----------------------|-------------------|--|-------------------------------------|
| Department of Revenue | Taxation Division | PROCEDURE AND ADMINISTRATION | 04/06/2023 10:00 AM |
| Department of Revenue | Taxation Division | INCOME TAX | 04/06/2023 10:00 AM |
| Department of Revenue | Taxation Division | INCOME TAX | 04/06/2023 10:00 AM |
| Department of Revenue | Taxation Division | INCOME TAX | 04/06/2023 10:00 AM |
| Department of Revenue | Taxation Division | INCOME TAX | 04/06/2023 10:00 AM |
| Department of Revenue | Taxation Division | INCOME TAX | 04/06/2023 10:00 AM |
| Department of Revenue | Taxation Division | INCOME TAX | 04/06/2023 10:00 AM |
| Department of Revenue | Taxation Division | INCOME TAX | 04/06/2023 10:00 AM |
| Department of Revenue | Taxation Division | INCOME TAX | 04/06/2023 10:00 AM |
| Department of Revenue | Taxation Division | INCOME TAX | 04/06/2023 10:00 AM |
| Department of Revenue | Taxation Division | INCOME TAX | 04/06/2023 10:00 AM |
| Department of Revenue | Taxation Division | INCOME TAX | 04/06/2023 10:00 AM |
| Department of Revenue | Taxation Division | INCOME TAX | 04/06/2023 10:00 AM |
| Department of Revenue | Taxation Division | INCOME TAX | 04/06/2023 10:00 AM |
| Department of Revenue | Taxation Division | INCOME TAX | 04/06/2023 10:00 AM |
| Department of Revenue | Taxation Division | INCOME TAX | 04/06/2023 10:00 AM |
| Department of Revenue | Taxation Division | INCOME TAX | 04/06/2023 10:00 AM |
| Department of Revenue | Taxation Division | SALES AND USE TAX | 04/06/2023 10:00 AM |

| | | | |
|---|---|--|-------------------------------------|
| Department of Revenue | Taxation Division | SALES AND USE TAX | 04/06/2023 10:00 AM |
| Department of Revenue | Taxation Division | SALES AND USE TAX | 04/06/2023 10:00 AM |
| Department of Revenue | Taxation Division | SALES AND USE TAX | 04/06/2023 10:00 AM |
| Department of Revenue | Taxation Division | SALES AND USE TAX | 04/06/2023 10:00 AM |
| Department of Revenue | Taxation Division | TON MILE TAX AND PASSENGER MILE TAX | 04/06/2023 10:00 AM |
| Department of Revenue | Taxation Division | SEVERANCE TAX | 04/06/2023 10:00 AM |
| Department of Natural Resources | Oil and Gas Conservation Commission | PRACTICE AND PROCEDURE | 06/14/2023 09:00 AM |
| Department of Transportation | Transportation Commission and Office of Transportation Safety | STATE HIGHWAY ACCESS CATEGORY ASSIGNMENT SCHEDULE | 04/07/2023 10:30 AM |
| Department of Transportation | Transportation Commission (604, 605 Series) | COLORADO STATE INFRASTRUCTURE BANK | 04/07/2023 10:00 AM |
| Department of Regulatory Agencies | Division of Insurance | LIFE, ACCIDENT AND HEALTH, Series 4-2 Accident and Health (General) | 03/30/2023 11:00 AM |
| Department of Regulatory Agencies | Division of Insurance | LIFE, ACCIDENT AND HEALTH, Series 4-2 Accident and Health (General) | 03/30/2023 11:00 AM |
| Department of Regulatory Agencies | Division of Insurance | LIFE, ACCIDENT AND HEALTH, Series 4-2 Accident and Health (General) | 03/30/2023 11:00 AM |
| Department of Regulatory Agencies | Division of Insurance | LIFE, ACCIDENT AND HEALTH, Series 4-2 Accident and Health (General) | 03/30/2023 11:00 AM |
| Department of Regulatory Agencies | Division of Insurance | LIFE, ACCIDENT AND HEALTH, Series 4-2 Accident and Health (General) | 03/30/2023 11:00 AM |
| Department of Regulatory Agencies | Division of Insurance | LIFE, ACCIDENT AND HEALTH, Series 4-2 Accident and Health (General) | 03/30/2023 11:00 AM |
| Department of Regulatory Agencies | Division of Insurance | LIFE, ACCIDENT AND HEALTH, Series 4-2 Accident and Health (General) | 03/30/2023 11:00 AM |
| Department of Regulatory Agencies | Public Utilities Commission | RULES REGULATING TRANSPORTATION BY MOTOR VEHICLE | 04/20/2023 11:30 AM |
| Department of Public Health and Environment | Air Quality Control Commission | REGULATION NUMBER 6 STANDARDS OF PERFORMANCE FOR NEW STATIONARY SOURCES | 05/16/2023 04:30 PM |
| Department of Public Health and Environment | Air Quality Control Commission | REGULATION NUMBER 8 CONTROL OF HAZARDOUS AIR POLLUTANTS | 05/16/2023 04:30 PM |
| Department of Public Health and Environment | Disease Control and Public Health Response Division | EPIDEMIC AND COMMUNICABLE DISEASE CONTROL | 04/19/2023 10:00 AM |
| Department of Public Health and Environment | Office Of Emergency Preparedness and Response | Preparations For A Bioterrorist Event, Pandemic Influenza, Or An Outbreak By A Novel And Highly Fatal Infectious Agent Or Biological Toxin | 04/19/2023 10:00 AM |
| Department of Public Health and Environment | Health Facilities and Emergency Medical Services Division (1011, 1015 Series) | CHAPTER 2 - GENERAL LICENSURE STANDARDS | 04/19/2023 10:00 AM |

| | | | |
|--|---|---|-------------------------------------|
| Department of Public Health and Environment | Health Facilities and Emergency Medical Services Division (1011, 1015 Series) | CHAPTER 4 - GENERAL HOSPITALS | 04/19/2023 10:00 AM |
| Department of Human Services | Child Support Services (Volume 6) | RULE MANUAL VOLUME 6, CHILD SUPPORT SERVICES RULES | 04/07/2023 08:30 AM |
| Department of Health Care Policy and Financing | Medical Services Board (Volume 8; Medical Assistance, Children's Health Plan) | MEDICAL ASSISTANCE - STATEMENTS OF BASIS AND PURPOSE AND RULE HISTORY | 04/14/2023 09:00 AM |
| Department of Human Services | Social Services Rules (Volume 7; Child Welfare, Child Care Facilities) | REFERRAL AND ASSESSMENT | 04/07/2023 08:30 AM |
| Department of Human Services | Social Services Rules (Volume 7; Child Welfare, Child Care Facilities) | REFERRAL AND ASSESSMENT | 04/07/2023 08:30 AM |
| Department of Human Services | Social Services Rules (Volume 7; Child Welfare, Child Care Facilities) | REFERRAL AND ASSESSMENT | 04/07/2023 08:30 AM |
| Department of Human Services | Commission for the Deaf, Hard of Hearing, and DeafBlind (Volume 27) | RULE MANUAL 27, COMMISSION FOR THE DEAF, HARD OF HEARING, AND DEAFBLIND | 04/07/2023 08:30 AM |

Permanent Rules Adopted[Top](#)

| Department | Agency | Rules adopted | AG opinion | Effective date |
|------------------------------------|--|---|----------------------------|----------------|
| Department of Revenue | Division of Motor Vehicles | 1 CCR 204-10 VEHICLE SERVICES SECTION (DOCX) | 02/16/2023 | 04/03/2023 |
| Department of Revenue | Division of Motor Vehicles | 1 CCR 204-30 DRIVER'S LICENSE- DRIVER CONTROL (DOCX) | 02/16/2023 | 04/03/2023 |
| Department of Revenue | Division of Motor Vehicles | 1 CCR 204-30 DRIVER'S LICENSE- DRIVER CONTROL (DOCX) | 02/16/2023 | 04/03/2023 |
| Department of Regulatory Agencies | Division of Insurance | 3 CCR 702-4 Series 4-6 LIFE, ACCIDENT AND HEALTH, Series 4-6 Group Health Insurance, Small Group Health Plans (DOC) | 02/24/2023 | 04/15/2023 |
| Department of Regulatory Agencies | Division of Securities | 3 CCR 704-1 RULES UNDER THE COLORADO SECURITIES ACT (DOCX) | 02/21/2023 | 03/30/2023 |
| Department of Regulatory Agencies | Public Utilities Commission | 4 CCR 723-2 RULES REGULATING TELECOMMUNICATIONS SERVICES AND PROVIDERS OF TELECOMMUNICATIONS SERVICES (DOC) | 02/16/2023 | 03/30/2023 |
| Department of Labor and Employment | Division of Workers' Compensation | 7 CCR 1101-3 WORKERS' COMPENSATION RULES OF PROCEDURE WITH TREATMENT GUIDELINES (DOCX) | 02/22/2023 | 03/30/2023 |
| Department of State | Secretary of State | 8 CCR 1505-2 BINGO AND RAFFLES GAMES 1 (DOCX) 8 CCR 1505-2 BINGO AND RAFFLES GAMES 2 (PDF) | 02/28/2023 | 03/31/2023 |
| Department of Human Services | Income Maintenance (Volume 3) | 9 CCR 2503-3 COLORADO REFUGEE SERVICES PROGRAM (CRSP) (DOCX) | 02/22/2023 | 03/30/2023 |
| Department of Human Services | Social Services Rules (Volume 7; Child Welfare, Child Care Facilities) | 12 CCR 2509-8 CHILD CARE FACILITY LICENSING (DOCX) | 02/22/2023 | 04/01/2023 |

Emergency Rules Adopted

[Top](#)

| Department | Agency | Rules adopted | Justification | AG opinion | Effective date | Expiration date |
|------------------------------|---|--|--|----------------------------|----------------|-----------------|
| Department of Human Services | Commission for the Deaf, Hard of Hearing, and DeafBlind (Volume 27) | 12 CCR 2516-1 RULE MANUAL 27, COMMISSION FOR THE DEAF, HARD OF HEARING, AND DEAFBLIND (DOCX) | EmergencyJustificationPathAttach2023-00084.pdf | 02/22/2023 | 02/03/2023 | 06/03/2023 |

Calendar of Hearings

[Top](#)

| Agency | Rule | Hearing |
|-------------------|-------------------------------------|-------------------------------------|
| Taxation Division | PROCEDURE AND ADMINISTRATION | 04/06/2023 10:00 AM |
| Taxation Division | INCOME TAX | 04/06/2023 10:00 AM |
| Taxation Division | INCOME TAX | 04/06/2023 10:00 AM |
| Taxation Division | INCOME TAX | 04/06/2023 10:00 AM |
| Taxation Division | INCOME TAX | 04/06/2023 10:00 AM |
| Taxation Division | INCOME TAX | 04/06/2023 10:00 AM |
| Taxation Division | INCOME TAX | 04/06/2023 10:00 AM |
| Taxation Division | INCOME TAX | 04/06/2023 10:00 AM |
| Taxation Division | INCOME TAX | 04/06/2023 10:00 AM |
| Taxation Division | INCOME TAX | 04/06/2023 10:00 AM |
| Taxation Division | INCOME TAX | 04/06/2023 10:00 AM |
| Taxation Division | INCOME TAX | 04/06/2023 10:00 AM |
| Taxation Division | INCOME TAX | 04/06/2023 10:00 AM |
| Taxation Division | INCOME TAX | 04/06/2023 10:00 AM |
| Taxation Division | INCOME TAX | 04/06/2023 10:00 AM |
| Taxation Division | INCOME TAX | 04/06/2023 10:00 AM |
| Taxation Division | INCOME TAX | 04/06/2023 10:00 AM |
| Taxation Division | SALES AND USE TAX | 04/06/2023 10:00 AM |
| Taxation Division | SALES AND USE TAX | 04/06/2023 10:00 AM |
| Taxation Division | SALES AND USE TAX | 04/06/2023 10:00 AM |
| Taxation Division | SALES AND USE TAX | 04/06/2023 10:00 AM |
| Taxation Division | SALES AND USE TAX | 04/06/2023 10:00 AM |
| Taxation Division | TON MILE TAX AND PASSENGER MILE TAX | 04/06/2023 10:00 AM |
| Taxation Division | SEVERANCE TAX | 04/06/2023 10:00 |

| | | |
|---|--|-------------------------------------|
| | | AM |
| Oil and Gas Conservation Commission | PRACTICE AND PROCEDURE | 06/14/2023 09:00 AM |
| Transportation Commission and Office of Transportation Safety | STATE HIGHWAY ACCESS CATEGORY ASSIGNMENT SCHEDULE | 04/07/2023 10:30 AM |
| Transportation Commission (604, 605 Series) | COLORADO STATE INFRASTRUCTURE BANK | 04/07/2023 10:00 AM |
| Division of Insurance | LIFE, ACCIDENT AND HEALTH, Series 4-2 Accident and Health (General) | 03/30/2023 11:00 AM |
| Division of Insurance | LIFE, ACCIDENT AND HEALTH, Series 4-2 Accident and Health (General) | 03/30/2023 11:00 AM |
| Division of Insurance | LIFE, ACCIDENT AND HEALTH, Series 4-2 Accident and Health (General) | 03/30/2023 11:00 AM |
| Division of Insurance | LIFE, ACCIDENT AND HEALTH, Series 4-2 Accident and Health (General) | 03/30/2023 11:00 AM |
| Division of Insurance | LIFE, ACCIDENT AND HEALTH, Series 4-2 Accident and Health (General) | 03/30/2023 11:00 AM |
| Division of Insurance | LIFE, ACCIDENT AND HEALTH, Series 4-2 Accident and Health (General) | 03/30/2023 11:00 AM |
| Public Utilities Commission | RULES REGULATING TRANSPORTATION BY MOTOR VEHICLE | 04/20/2023 11:30 AM |
| Air Quality Control Commission | REGULATION NUMBER 6 STANDARDS OF PERFORMANCE FOR NEW STATIONARY SOURCES | 05/16/2023 04:30 PM |
| Air Quality Control Commission | REGULATION NUMBER 8 CONTROL OF HAZARDOUS AIR POLLUTANTS | 05/16/2023 04:30 PM |
| Disease Control and Public Health Response Division | EPIDEMIC AND COMMUNICABLE DISEASE CONTROL | 04/19/2023 10:00 AM |
| Office Of Emergency Preparedness and Response | Preparations For A Bioterrorist Event, Pandemic Influenza, Or An Outbreak By A Novel And Highly Fatal Infectious Agent Or Biological Toxin | 04/19/2023 10:00 AM |
| Health Facilities and Emergency Medical Services Division (1011, 1015 Series) | CHAPTER 2 - GENERAL LICENSURE STANDARDS | 04/19/2023 10:00 AM |
| Health Facilities and Emergency Medical Services Division (1011, 1015 Series) | CHAPTER 4 - GENERAL HOSPITALS | 04/19/2023 10:00 AM |
| Child Support Services (Volume 6) | RULE MANUAL VOLUME 6, CHILD SUPPORT SERVICES RULES | 04/07/2023 08:30 AM |
| Medical Services Board (Volume 8; Medical Assistance, Children's Health Plan) | MEDICAL ASSISTANCE - STATEMENTS OF BASIS AND PURPOSE AND RULE HISTORY | 04/14/2023 09:00 AM |
| Social Services Rules (Volume 7; Child Welfare, Child Care Facilities) | REFERRAL AND ASSESSMENT | 04/07/2023 08:30 AM |
| Social Services Rules (Volume 7; Child Welfare, Child Care Facilities) | REFERRAL AND ASSESSMENT | 04/07/2023 08:30 AM |
| Social Services Rules (Volume 7; Child Welfare, Child Care Facilities) | REFERRAL AND ASSESSMENT | 04/07/2023 08:30 AM |
| Commission for the Deaf, Hard of Hearing, and DeafBlind (Volume 27) | RULE MANUAL 27, COMMISSION FOR THE DEAF, HARD OF HEARING, AND DEAFBLIND | 04/07/2023 08:30 AM |

[Back](#)

[Top](#)

[Terms & conditions](#) | [Browser compatibility](#)

Exhibit 3

 **Home**

My Proposed Rules

Submit New Rule

 **Reports**

 **My Account**

 **Help**

Submission Accepted

Rule Submitted

Your proposed rules or amendments to rules have been successfully submitted to the Department of Regulatory Agencies.

After your submission has been checked for completeness, it will be made available to the general public on DORA's website and email notifications will be sent to interested stakeholders. You will be copied on all stakeholder requests for a cost-benefit analysis and DORA staff will contact you to discuss any public requests.

You may log back in to this system at any time to check on the current status of this rule. An email notification containing further instructions will be sent if a cost-benefit analysis is required as a result of your submission.

Colorado Department of Regulatory Agencies

February 28, 2023 11:04 am
Calling Procedure:
SB121_Submit_Rule.
Rule_Submitted
Version: 1.0

STATE OF
COLORADO

3B

Weichbrodt - CDOT, Sari <sari.weichbrodt@state.co.us>

Proposed Rule Submitted - Access Category Assignment Schedule -

1 message

DORA_OPR_Website@state.co.us <DORA_OPR_Website@state.co.us>Tue, Feb 28, 2023 at 11:04
AM

To: sari.weichbrodt@state.co.us

The following Proposed Rule has been submitted to the Colorado Office of Policy, Research and Regulatory Reform:

Department: Department of Transportation**Rulemaking Agency:** Transportation Commission of Colorado**Rule ID:** 9707**Title or Subject:** Proposed Changes to State Highway Access Category Assignment Schedule**Submitted by:** Sari Weichbrodt**Date Submitted:** 02/28/2023

After your submission has been checked for completeness, it will be made available to the general public on DORA's website and email notifications will be sent to interested stakeholders.

In accordance with SB13-158, the public will have until Wednesday, March 15th, 2023 at midnight to request that the Department of Regulatory Agencies require your agency to prepare a cost-benefit analysis of these rules or amendments. You will be copied on all stakeholder requests for a cost-benefit analysis and DORA staff will contact you to discuss the requests. A second email notification will be sent if you are required to submit a cost-benefit analysis as a result of a public request.

Please contact us at DORA_OPR_Website@state.co.us if you have further questions regarding this e-mail message.

STATE OF
COLORADO

Weichbrodt - CDOT, Sari <sari.weichbrodt@state.co.us>

3C

DORA Regulatory Notice: Transportation Commission of Colorado - Multiple Rules -

1 message

DORA_OPR_Website@state.co.us <DORA_OPR_Website@state.co.us>

Tue, Feb 28, 2023 at 5:30 PM

To: sari.weichbrodt@state.co.us

Dear Stakeholder:

The Department of Transportation - Transportation Commission of Colorado will be holding a rulemaking hearing on Friday, April 7th, 2023, 10:00 am on rules regarding [Colorado State Infrastructure Bank Rules](#). The hearing will be held at: [2829 W Howard Pl, Denver CO 80204](#).

The purpose of this rulemaking is:

The purpose of these Rules is to govern the process for the Colorado State Infrastructure Bank to provide funding for eligible transportation projects. The proposed amendments will add a role for the Colorado Aeronautical Board to evaluate and approve aviation projects and make other minor changes to modernize the rules.

If you believe there will be a significant negative impact on small business, job creation or economic competitiveness, you may [request that the Department of Regulatory Agencies require the rulemaking agency to prepare a cost-benefit analysis](#) of a proposed rule or amendment. This request must be made to the Department of Regulatory Agencies by Wednesday, March 15th, 2023.

You may also [submit comments directly to the rulemaking agency](#) for the agency's consideration during the upcoming rulemaking hearing.

The Department of Transportation - Transportation Commission of Colorado will be holding a rulemaking hearing on Friday, April 7th, 2023, 10:30 am on rules regarding [Access Category Assignment Schedule](#). The hearing will be held at: [2829 W Howard Pl, Denver CO 80204](#).

The purpose of this rulemaking is:

The purpose of the rulemaking is the update the Category Assignment Schedule to reflect current ownership and classification of state highway segments.

If you believe there will be a significant negative impact on small business, job creation or economic competitiveness, you may [request that the Department of Regulatory Agencies require the rulemaking agency to prepare a cost-benefit analysis](#) of a proposed rule or amendment. This request must be made to the Department of Regulatory Agencies by Wednesday, March 15th, 2023.

You may also [submit comments directly to the rulemaking agency](#) for the agency's consideration during the upcoming rulemaking hearing.

We hope this information is helpful to you. Thank you for taking the time to participate in the rulemaking process.

Brian Tobias
Director
Colorado Office of Policy, Research and Regulatory Reform

You have received this e-mail bulletin because you previously signed up for this service provided by the Department of Regulatory Agencies. If you do not want to receive further e-mails regarding the review of proposed rules, please visit https://www.dora.state.co.us/pls/real/SB121_Web.SignIn_Form and update your personal profile.

STATE OF
COLORADOWeichbrodt - CDOT, Sari <sari.weichbrodt@state.co.us> **3D**

No Public Cost-Benefit Analysis Request for Rule - Access Category Assignment Schedule -

1 message

DORA_OPR_Website@state.co.us <DORA_OPR_Website@state.co.us>
To: sari.weichbrodt@state.co.us

Sun, Mar 19, 2023 at 7:45 PM











The deadline for public Cost-Benefit Analysis requests has passed for the following Proposed Rule:

Department: Department of Transportation
Rulemaking Agency: Transportation Commission of Colorado
Rule ID: 9707
Title or Subject: Proposed Changes to State Highway Access Category Assignment Schedule
Submitted by: Sari Weichbrodt
Date Submitted: 02/28/2023
Deadline for Public Cost-Benefit Analysis Request: March 15, 2023 11:59 pm

No public requests were received by the deadline. A Cost-Benefit Analysis is not required for this submission.

Please contact us at DORA_OPR_Website@state.co.us if you have further questions regarding this e-mail message.

Exhibit 4

-  Contents
-  Edit
-  View
-  State: Published
-  Actions
-  Display
-  Manage portlets
-  a few seconds ago
-  Sharing
-  Invalidate Cloudflare

4A

Rules Governing State Highway Access Category Assignment Schedule

| | |
|--|--|
| Number | 2 CCR 601-1A |
| Contact | Daniel Roussin |
| Hearing Notice | Notice of Hearing for 2 CCR 601-1A |
| Statement of Basis and Purpose | Statement for 2 CCR 601-1A |
| Proposed Rule | Draft Permanent Rule for 2 CCR 601-1A |
| Virtual Hearing Date and Time | Friday, April 7, 2023 at 10:30 a.m. Please note that CDOT is holding the hearing for 2 CCR 605-1 immediately prior to this hearing. We will not start this hearing prior to 10:30 a.m. and we expect the first hearing to conclude before 10:30, but there is a slight chance this hearing may start slightly after 10:30 a.m. |
| Virtual Hearing Registration | Link to register for Rulemaking Hearing for 2 CCR 601-1A |
| Hearing Exhibits | |
| Recording of Rulemaking Hearing | |
| Please submit written comments and questions to: | dot_rules@state.co.us |
| Written comments | Open through 5:00 p.m. MT on March 31, 2023 |

Virtual Public Hearing

| Date | Time | Location | Virtual Registration |
|---------------|------------------------|--------------|---|
| April 7, 2023 | On or after 10:30 a.m. | Virtual Only | Register for Rulemaking Hearing |

Colorado State Infrastructure Bank Rules

| | |
|--------|-------------|
| Number | 2 CCR 605-1 |
|--------|-------------|

4B

Rules Governing State Highway Access Category Assignment Schedule

| | |
|--|--|
| Number | 2 CCR 601-1A |
| Contact | Daniel Roussin |
| Hearing Notice | Notice of Hearing for 2 CCR 601-1A |
| Statement of Basis and Purpose | Statement for 2 CCR 601-1A |
| Proposed Rule | Draft Permanent Rule for 2 CCR 601-1A - Updated 3/30/23 with additional changes |
| Virtual Hearing Date and Time | Friday, April 7, 2023 at 10:30 a.m. Please note that CDOT is holding the hearing for 2 CCR 605-1 immediately prior to this hearing. We will not start this hearing prior to 10:30 a.m. and we expect the first hearing to conclude before 10:30, but there is a slight chance this hearing may start slightly after 10:30 a.m. |
| Virtual Hearing Registration | Link to register for Rulemaking Hearing for 2 CCR 601-1A |
| Hearing Exhibits | |
| Recording of Rulemaking Hearing | |
| Please submit written comments and questions to: | dot_rules@state.co.us |
| Written comments | Open through 5:00 p.m. MT on March 31, 2023 |

Virtual Public Hearing

| Date | Time | Location | Virtual Registration |
|---------------|------------------------|--------------|---|
| April 7, 2023 | On or after 10:30 a.m. | Virtual Only | Register for Rulemaking Hearing |

Exhibit 5



COLORADO
Department of Transportation

2829 W. Howard Place
Denver, CO 80204-2305

**Transportation Commission of Colorado
State Highway Access Category Assignment Schedule
2 CCR 601-1A**


Statement of Basis and Purpose and Statutory Authority

The State Highway Access Category Assignment Schedule (Schedule) is found at 2 CCR 601-1A.

Section 43-2-147, C.R.S. authorizes the Colorado Department of Transportation (CDOT) to regulate vehicular access to or from the state highway system and establish a functional classification system. The State Highway Access Code, 2 CCR 601-1, implements Section 43-2-147, C.R.S. and sets standards for the regulation of access on state highways. Section Three of the State Highway Access Code provides an access control classification system with eight (8) access categories. The State Highway Access Category Assignment Schedule assigns a category to each state highway segment pursuant to the requirements of the State Highway Access Code.

The Commission is responsible for adopting the State Highway Access Category Assignment Schedule. The Commission is promulgating rules to reflect approximately 40 changes in state highway ownership and categorization of state highway segments since the last rule update in 2013 as well as non-substantive changes in formatting and accessibility. CDOT has coordinated with local governments regarding updated classifications and has received letters of support endorsing the proposed category changes. The Commission proposes to add Section Three: Declaratory Orders to allow the Commission the discretion to entertain petitions for declaratory orders.

Exhibit 6



TOWN OF PALISADE
COMMUNITY DEVELOPMENT DEPARTMENT
175 E 3RD ST
PALISADE, CO 81526
(970) 464-5206

June 16, 2022

Colorado Department of Transportation
% Brian Killian, Region 3 Access Program Manager
222 S. 6th Street - Room 100
Grand Junction, CO 81501

Re: State Highway Access Category – 006C from MP 42.894 to 43.212

Dear Transportation Commission of Colorado,

Please accept this letter as evidence in support of a proposed change in State Highway Access Category for US Highway 6 (006C) from Milepost 42.894 to Milepost 43.212.

Currently designated as E-X, this segment is an important corridor of travel through Palisade. However, it is the only segment of 006C with this designation. A more appropriate designation of R-A (Regional Highway) would standardize the rules for access permitting for this corridor that bisects our community.


I would also like to note that this stretch of highway has recently been improved, thanks to the partnership between the Town of Palisade and the Colorado Department of Transportation. These improvements further our mutual goal of safe vehicular access and pedestrian circulation within the community. The Town looks forward to partnering with CDOT on further improvements to this highway and supports the proposed category change in this spirit of cooperation.

Thank you for your consideration!

Sincerely,

Brian Rusche

Brian Rusche
Community Development Director
Town of Palisade
brusche@townofpalisade.org



March 13, 2023

Brian Killian
Access Manager
Region 3 CDOT
222 S 6th St. Room 317
Grand Junction, CO 81501-2769

Re: Reclassification of State Highway 65

Dear Mr. Killian,

Please accept this letter of support on behalf of the Board of Trustees to change of access classification from R-B to R-A on State Highway 65. Over the last five years, the town and surrounding communities has seen continued growth which also has increase the traffic on Highway 65.

The reclassification will help provide guidelines with future land developments seeking access points off the highway. The change in will improve the safety for the community through improved traffic access control.

Thank you for your consideration to this request.

Sincerely,

A handwritten signature in blue ink that reads "Ken Volgamore". The signature is fluid and cursive, with a long horizontal stroke at the end.

Ken Volgamore
Mayor



COLORADO

Department of Transportation

Region 4

Regional Director's Office
10601 West 10th Street
Greeley, CO 80634

Date: October 26th, 2022

To: Transportation Commission of Colorado

From: Katrina Kloberdanz, Region Traffic Engineer

Subject: CDOT Region 4 Request to officially reclassify HWY 006 Access Category near Wiggins, CO

CDOT Region 4 formally wishes to reclassify State Highway 006 from mile post 343.519 to 344.488 and from mile post 344.771 to 345.928 near Wiggins, Colorado from the Non-Rural Regional Highway (NR-A) Access Code category to the Non-Rural Arterial (NR-B) category in accordance with the process based on the Colorado Access Code §2.2(2.2(1)(b) and §2.2(3) and state law per §24-4-103 CRS.

Currently the NR-A category exists at both ends of the town with the first NR-A section beginning in the Town of Wiggins at the Interstate 76 overpass at mile post 343.519 and ending at Granite St. mile post 344.488. The second NR-A section begins at Main St. mile post 344.771 and ends at JCT SH 006 and SH 39 and SH 52 mile post 345.928. By reclassifying these two sections, the entire Town of Wiggins will be encompassed in the NR-B section. Region 4 believes encompassing the entire municipal boundaries of the Town of Wiggins in the urban NR-B category and that changing the Access Code category rectifies this error. A letter of support for this action from Morgan County is on file with the Region 4 Permits Unit.

If you have any questions, please contact Allyson Young at (970) 350-2148.

hp:TDB

Attachment: Executed IGA for project 253-269 (22781)

cc:

K. Kloberdanz, CDOT R4
T. Bilobran, CDOT R4
D. Roussin, CDOT HQ
File (considered as RTD's Copy)





September 20, 2022

Mr. Timothy Bilobran
Traffic and Safety Engineer
Region 4
Colorado Department of Transportation
10601 W. 10th Street
Greeley, CO 80634

Re: State Highway 6-West Category Reclassification

Dear Mr. Bilobran,

The Town of Wiggins is requesting an access category designation change for US Highway 6 (Central Avenue) in Wiggins. We are requesting the sections of US Highway 6 from Granite Street west to the I-76 overpass (Morgan County Road 3) and North Main Street to the Junction of SH52/SH39 be designated access category NR-B. These two sections are currently classified as NR-A. This would result in a consistent access category designation for Highway 6 through the Town of Wiggins.

In 2000, the Town of Wiggins annexed the of land west of Granite Street and south of Highway 6 (Central Avenue). This annexation consisted of approximately 3.5-acres and extends approximately 1,000-feet west of the Granite Street intersection with US Highway 6. With this annexation, the property was zoned business in anticipation that retail type businesses would locate here. The potential of commercial development of this property is exhibited by the proposed development of the property by Family Dollar. The Town is currently reviewing the development plan for the site and a request for access off of US Highway 6 has been requested by the applicant.

In October 2016, the Town of Wiggins annexed the land west of the junction of State Highway 52/ State Highway 39 and US Highway 6. This annexed area known as Roberts 81, consisted of approximately 81-acres north of US Highway 6 extending approximately 3,100 feet west of State Highway 52/39. This annexation allows a mix of uses including commercial retail, business, light industrial and residential. A portion of the property has been replated into smaller lots and currently has two permitted accesses off of US Highway 6 that have been constructed.

Town of Wiggins
304 E Central Avenue :: Wiggins, CO 80654
970-483-6161 :: townofwiggins.colorado.gov

The property immediately west of Roberts 81, north of US Highway 6 is currently in unincorporated Morgan County and under agricultural use. However, in the near future the Town anticipates this parcel will be annexed into the Town of Wiggins and zoned industrial, based on discussions with the potential purchaser. The land located on each side of US Highway 6 further to the west and east of North Main Street within the boundaries of the Town of Wiggins, is zoned commercial and has several active businesses located here with direct access off of US Highway 6.

US Highway 6 in these areas is currently assigned a State Highway Access Category of Non-Rural Regional Highway (NR-A). With the current development existing in Town within this area and planned for the future, the character of area is changing from rural to urban rural. The request for direct access onto the highway from the land abutting US Highway 6 is needed for the site development and this access is more consistent with the more urban nature of the area. To remain consistent with the standards in the Colorado State Access Code, we believe a change in the Colorado Department of Transportation's adopted category assignment from Non-Rural Regional Highway (NR-A) to Non-Rural Arterial (NR-B) is appropriate.

In accordance with Section 2.2(3) of the State of Colorado State Highway Access Code, Volume 2, Code of Colorado Regulations 601-1 the Town of Wiggins, as the local acting authority, formally requests the category assignment change for US Highway 6, west of Granite Street extending to I-76 Overpass/Morgan County Road 3 (between mile markers 343.519 and 344.488) be changed from Non-Rural Regional Highway (NR-A) to Non-Rural Arterial (NR-B). The Town of Wiggins is also requesting a category assignment change for US Highway 6 from Main Street to the JCT SH39 and JCT SH52 (between mile markers 344.771 and 345.928) be changed from category NRA to NRB.


The Town of Wiggins has discussed this request with Morgan County. The Board of County Commissioners agree with the request for the category change. The letter from Morgan County indicating such is attached.

It is the Town's position that this request is consistent with the C.R.S. 43-2-147 (The Act) and the State of Colorado State Access Code. If you need further information or clarification or if I can be of any help in the decision process, please feel free to call me at 970-483-6161.

Sincerely,

A handwritten signature in blue ink that reads "Tom Acre". The signature is cursive and stylized.

Tom Acre
Town Manager



**MORGAN COUNTY
BOARD OF COUNTY COMMISSIONERS**

August 29, 2022

Attn: Tom Acre, Town Manager
Town of Wiggins
304 Central Avenue
Wiggins, CO 80654

Re: Central Avenue (State Highway 6) Reclassification

Mr. Acre:

Morgan County is in agreement with the reclassification of Central Avenue (State Highway 6) from category NRA to NRB. This includes the stretch from I-76 overpass to Granite Street in Wiggins, CO. and from Main Street in Wiggins, CO to the Junction of State Highway 6 and State highways 39 and 52.

Sincerely,

A handwritten signature in blue ink, appearing to read "Jon J. Becker", is written over the word "Sincerely,".

Jon J. Becker,
Chairman of the Board
Morgan County Commissioners

Town of Wiggins

US Highway 6
Access Category Request

Legend



300

6

Central Ave

Busch Annexation

Wiggins Super Food



Town of Wiggins

US Highway 6
Access Category Request

Legend



Roberts 81

Wiggins Junction Truck Stop & Towing

N Frontage Rd


CDOT Rest Area Wiggins

Central Ave

Corona Ave

Google Earth

2000 ft



RESOLUTION NO. 12-1-22

COPY

Series of 2022

A RESOLUTION BEFORE THE CITY OF STERLING, LOGAN COUNTY, COLORADO, REQUESTING RECLASSIFICATION OF THE ACCESS CATEGORY OF A PORTION OF STATE HIGHWAY 14.

Introduced by Councilmember Haynie.

WHEREAS, the City of Sterling ("City"), a Municipal Home Rule Corporation, is a political subdivision of the State of Colorado; and

WHEREAS, the City has previously annexed properties fronting upon State Highway 14, from the intersection of Logan County Road 37 and State Highway 14 westerly 2,640 feet, within Logan County, Colorado; and

WHEREAS, the City has also extended municipal water and sewer service to the annexed area and intends to expand the service area to serve development within the State Highway 14 corridor; and

WHEREAS, the proposed commercial growth along the State Highway 14 corridor will increase with additional development; and

WHEREAS, there are no adjacent local street systems providing alternative access to properties along the State Highway 14 corridor and, accordingly, all access to and from the developed areas and those areas proposed for future development must utilize State Highway 14 as a means of ingress and egress; and


WHEREAS, the portion of State Highway 14 comprising the State Highway 14 corridor extending from Mile Marker 235.25 westerly to Mile Marker 234.75 is currently assigned an access category of Regional Highway - Non-Rural (NR-A); and

WHEREAS, the increase of commercial density along the State Highway 14 corridor and the traffic demands associated with such increases in density would be better facilitated by an access category of Regional Highway – Non-Rural (NR-B); and

WHEREAS, the City Council has determined that a request to the State Highway Commission and the Colorado Department of Transportation to change the access category from Non-Rural (NR-A) to Non-Rural (NR-B) within the State Highway 14 corridor extending from Mile Marker 235.25 westerly to Mile Marker 234.75, would be in the best interests of the citizens of Sterling in that it would facilitate better and safer access to abutting properties located within said corridor.


NOW, THEREFORE, BE IT RESOLVED BY THE CITY COUNCIL OF THE CITY OF STERLING, COLORADO that the City Council does hereby formally request the State Highway Commission and the Colorado Department of Transportation to modify the access category of State Highway 14 West extending from Mile Marker 235.25 westerly to Mile Marker 234.75 from the existing category of Regional Highway – Non-Rural (NR-A) to Regional Highway – Non Rural (NR-B).

Adopted this 20th day of December, 2022.



Mayor

ATTEST:



City Clerk



COLORADO

Department of Transportation

Region 4

Traffic Engineers Office

10601 West 10th Street
Greeley, CO 80634

Date: January 10th, 2023

To: Transportation Commission of Colorado

From: Katrina Kloberdanz, Region Traffic Engineer

Subject: CDOT Region 4 Request to officially reclassify HWY 014 Access Category near Sterling, Colorado.

CDOT Region 4 formally wishes to reclassify Colorado Highway 014 from mile post 234.75 to 235.25 near Sterling, Colorado from the Non-Rural Regional Highway (NR-A) Access Code category to the Non-Rural Arterial (NR-B) category in accordance with the process based on the Colorado Access Code §2.2(2.2(1)(b) and §2.2(3) and state law per §24-4-103 CRS.


Currently the NR-B category through Sterling, beginning at Logan County Road 37 extends eastwards into Downtown Sterling. Municipal zoning plans call for Highway 14 to expand westward as a commercial corridor to the current City limits at mile marker 234.75. Region 4 believes extending the NR-B access code to encompass the entirety of the commercial corridor to be a prudent course of action.

If you have any questions, please contact Tim Bilobran at (970) 302-4022.

hp:TDB
Attachment:
cc:

K. Kloberdanz, CDOT R4
T. Bilobran, CDOT R4
D. Roussin, CDOT HQ
File (considered as RTD's Copy)





BOARD OF COUNTY COMMISSIONERS

Scott Weaver
District 2

Robin Wiley
District 3

Trent Bushner
District 1

Andrea Calhoon
Administrator

February 26, 2021

Timothy Bilobran
Region 4, Colorado Department of Transportation
10601 W 10th St.
Greeley, CO 80634

RE: Yuma County Road Access Category Change Request

Dear Mr. Bilobran:

Please accept this letter as formal request on behalf of the Yuma County Board of County Commissioners to reclassify US Highway 34 from mile post 222.271 to 222.516, 500 feet west of Yuma County Road E to Hickory Street in the City of Yuma from NR-A to NR-B. The abutting section is currently already classified as NR-B heading east from Hickory Street to the junction at State Highway 59 from mile post 222.516 to 223.345. We are requesting that the segment immediately west (from mile post 222.271 to 222.516) be aligned with the same access code effectually classifying the segment as Non-Rural Arterial (NR-B) in a continuous length.

We feel this reassignment is necessary to support the anticipated development of properties impactful to the economic viability of the community and formally request its reassignment in accordance with Section 2.2(3) of the State of Colorado Highway Access Code, Volume 2, Colorado Code Regulations 601-1 and consistent with CRS 43-2-147.

Thank you in advance for your time and consideration of this request.

Sincerely,

Trent Bushner,
Chairman

Robin Wiley

Scott Weaver



COLORADO

Department of Transportation

Region 4

Director's Office
10601 10th Street
Greeley, CO 80634-9000

Date: April 8, 2021
To: Transportation Commission of Colorado
From: Heather Paddock, P.E., Region 4 Transportation Director *HP*
Subject: Region 4 Request to Officially Reclassify US 34 Access Category Near Yuma

CDOT Region 4 formally wishes to reclassify US Highway 34 from Mile Post 222.271 to 222.516 near Yuma, from the Non-Rural Principal Highway (NR-A) Access Code category to the Non-Rural Arterial (NR-B) category, in accordance with the process based on the Colorado Access Code §2.2(2.2(1)(b) and §2.2(3) and State law per §24-4-103 CRS.

Currently, the NR-B category begins in the Town of Yuma at the intersection of US 34 & Hickory Street at Mile Post 222.516. By extending the NR-B category by approximately two-tenths of a mile west to Mile Post 222.271, the entire Town of Yuma will be encompassed in the NR-B section. Region 4 believes encompassing the entire municipal boundaries of the Town of Yuma in the urban NR-B category and that changing the Access Code category rectifies this error. A letter of support for this action from Yuma County is on file with the Region 4 Permits Unit.

If you have questions, please contact Tim Bilobran of our Traffic Division at (970) 350-2163. Thank you for your consideration.

HP:TDB:mbc
Attachment: Executed IGA for Project 253-269 (22781)
cc: K. Kloberdanz, CDOT R4
T. Bilobran, CDOT R4
D. Roussin, CDOT HQ
RTD File



Exhibit 7

STATE OF
COLORADO

7A

Weichbrodt - CDOT, Sari <sari.weichbrodt@state.co.us>

Notice of Rulemaking (2 CCR 601-1A, State Highway Access Category Assignment Schedule)

1 message

CDOT Rules <cdot_rules@state.co.us>

Tue, Feb 28, 2023 at 11:37 AM

To: Daniel Roussin - CDOT <daniel.roussin@state.co.us>, Sari Weichbrodt - CDOT <sari.weichbrodt@state.co.us>

Hello Stakeholder:

This email serves as notification that the Colorado Department of Transportation (CDOT) filed a Notice of Proposed Rulemaking with the Colorado Secretary of State on behalf of the Transportation Commission of Colorado to consider changes to the State Highway Access Category Assignment Schedule, 2 CCR 601-1A. This proposed rulemaking results from a mandatory rule review conducted pursuant to CDOT's 2023 regulatory agenda.

A proposed permanent rulemaking hearing will be held virtually via Zoom on **April 7, 2023, at 10:30 a.m.** Please note that a rulemaking hearing for 2 CCR 605-1 will begin at 10:00 a.m. While we anticipate the first hearing will be completed within 30 minutes, there is a small chance that this second hearing could begin after 10:30 a.m. should that hearing garner extensive public comments. Based on a prior stakeholder meeting, we do not believe this will be the case.

The Category Assignment Schedule largely consists of a chart of highway segments owned by the State of Colorado and their assigned access categories. The rule was last updated in 2013 and approximately 40 highway segments have changed ownership or require category changes since that time, including several changes requested by local governments. I have attached the notice of the hearing, the statement of basis, and the redline version of the proposed rule revisions for your reference in a single PDF document.

The rulemaking hearing will only be conducted in a virtual setting. All interested and affected parties are urged to attend this public hearing by registering for the webinar [here](#). After registering, you will receive a confirmation email containing information about joining the webinar. You may also find the registration link for the virtual rulemaking hearing on [CDOT's website](#).

Please submit all written comments to dot_rules@state.co.us on or before 5:00 p.m. on March 31, 2023. All comments received from stakeholders will be posted on [CDOT's Proposed Rules and Hearing Dates Webpage](#).

Please feel free to contact me at dot_rules@state.co.us if you have any questions or would like to be removed from our stakeholder list.

Thank you for participating in the rulemaking process.

Kind regards,
Sari

**CombinedNOHStmtRule2CCR601-1A.pdf**

1315K



STATE OF COLORADO

7B

Weichbrodt - CDOT, Sari <sari.weichbrodt@state.co.us>

Notice of Proposed Rule Change for 2 CCR 601-1A, State Highway Access Category Assignment Schedule - Hearing Tomorrow at 10:30 a.m. MT - Comment period re-opened

1 message

CDOT Rule cdot rule @ tate co u

Thu, Apr 6, 2023 at 11 50 AM

To: Sari Weichbrodt - CDOT <sari.weichbrodt@state.co.us>, Daniel Roussin - CDOT <daniel.roussin@state.co.us>

Cc:



Hello Stakeholder:

I apologize for the late notice, but staff noticed that one segment of state-owned highway was not included in the proposed rule changes we posted publicly last week and notified you about previously. I have attached the updated rule language for your review. The last proposed change can be found on page 3 and is highlighted in yellow for easy identification. It is the addition of highway segment 002D which was not

included in the 2013 version of the rule, but which is owned by the state and should properly be included in this rule.

A proposed permanent rulemaking hearing will be held virtually via Zoom on **April 7, 2023, at 10:30 a.m.** Please note that a rulemaking hearing for 2 CCR 605-1 will begin at 10:00 a.m. While we anticipate the first hearing will be completed within 30 minutes, there is a small chance that this second hearing could begin after 10:30 a.m. should that hearing garner extensive public comments. Based on a prior stakeholder meeting and a low number of registrations, we do not believe this will be the case and expect to start this hearing as scheduled. The rulemaking hearing will only be conducted in a virtual setting. All interested and affected parties are urged to attend this public hearing by registering for the webinar [here](#). After registering, you will receive a confirmation email containing information about joining the webinar. You may also find the registration link for the virtual rulemaking hearing on [CDOT's website](#).

Both the Colorado Department of Transportation and the Transportation Commission of Colorado are committed to ensuring we provide the opportunity to comment on all rule changes. As a result of the addition of highway segment 002D just prior to the hearing, we have elected to re open the written comment period and will be happy to receive any additional comments through Monday, April 10, 2023 at 9:00 a.m. MT. Upon expiration of the new deadline, staff will determine if the comments received warrant further consideration and changes, including the possibility of scheduling a second rulemaking hearing prior to requesting the Transportation Commission adopt rule changes.

Please submit all written comments to dot_rules@state.co.us on or before 9:00 a.m. on April 10, 2023.

Please feel free to contact me at dot_rules@state.co.us if you have any questions or would like to be removed from our stakeholder list or our interested parties list.

Thank you for participating in the rulemaking process.

Kind regards,
Sari Weichbrodt
CDOT Rules Advisor



2 CCR 601 1A redline draft finalApr2023 accessible pdf
1690K

Exhibit 8



STATE OF COLORADO

8

Rules - CDOT, DOT_ <dot_rules@state.co.us>

Notice of Rulemaking (2 CCR 601-1A, State Highway Access Category Assignment Schedule)

1 message

CDOT Rules <cdot_rules@state.co.us>

Tue, Feb 28, 2023 at 11:38 AM

Bcc: [Redacted]

Hello Stakeholder:

This email serves as notification that the Colorado Department of Transportation (CDOT) filed a Notice of Proposed Rulemaking with the Colorado Secretary of State on behalf of the Transportation Commission of Colorado to consider changes to the State Highway Access Category Assignment Schedule, 2 CCR 601-1A. This proposed rulemaking results from a mandatory rule review conducted pursuant to CDOT's 2023 regulatory agenda.

A proposed permanent rulemaking hearing will be held virtually via Zoom on **April 7, 2023, at 10:30 a.m.** Please note that a rulemaking hearing for 2 CCR 605-1 will begin at 10:00 a.m. While we anticipate the first hearing will be completed within 30 minutes, there is a small chance that this second hearing could begin after 10:30 a.m. should that hearing garner extensive public comments. Based on a prior stakeholder meeting, we do not believe this will be the case.

The Category Assignment Schedule largely consists of a chart of highway segments owned by the State of Colorado and their assigned access categories. The rule was last updated in 2013

and

approximately 40 highway segments have changed ownership or require category changes since that time, including several changes requested by local governments. I have attached the notice of the hearing, the statement of basis, and the redline version of the proposed rule revisions for your reference in a single PDF document.

The rulemaking hearing will only be conducted in a virtual setting. All interested and affected parties are urged to attend this public hearing by registering for the webinar [here](#). After registering, you will receive a confirmation email containing information about joining the webinar. You may also find the registration link for the virtual rulemaking hearing on [CDOT's website](#).

Please submit all written comments to dot_rules@state.co.us on or before 5:00 p.m. on March 31, 2023. All comment received from stakeholders will be posted on [CDOT's Proposed Rules and Hearing Dates Webpage](#).

Please feel free to contact me at dot_rules@state.co.us if you have any questions or would like to be removed from our interested parties list.

Thank you for participating in the rulemaking process.

Kind regard ,
Sari

 **CombinedNOHStmtRule2CCR601-1A.pdf**
1315K

Exhibit 9

STATE OF
COLORADO

Rules - CDOT, DOT_ <dot_rules@state.co.us>

Re: Comments on 2 CCR 601-1A. Hearing scheduled for April 7, 2023

1 message

CDOT Rules <dot_rules@state.co.us>

Fri, Mar 31, 2023 at 9:55 AM

To: PD <Redacted>

Cc: Daniel Roussin - CDOT <daniel.roussin@state.co.us>, Sari Weichbrodt - CDOT <sari.weichbrodt@state.co.us>

Dear Mr. D[name redacted]-

We appreciate the comments you submitted on our proposed changes to 2 CCR 601-1A. Based on your comments, we made a few changes to the proposed rule (attached here and updated on <https://www.codot.gov/business/rules/proposed-rules>). We also received some last requests for category changes that are now reflected in the rule draft. In order to better explain the changes, I have also attached a chart listing the changes. This will be an exhibit for the hearing. I will be posting the exhibits on CDOT Rules after 5 p.m. today in case there are any additional written comments.

In response to your comment, we added the county code to 070R and we thank you for catching that omission. We adjusted the edit in 160A to reflect that the appropriate edit was deleting a comma - thank you for noticing that it appeared to be a meaningless change. Regarding the addition of Section Three regarding Declaratory Orders, we understand your point, but we have decided to retain the current language as it was recommended by the Attorney General's Office and has been added in the same form to all other rules updated or adopted in the last five years. After consulting with our subject matter experts, we provide the following response to your objections as to the substantive category changes:

It is CDOT's responsibility to manage the State Highway Access Category Assignment Schedule. The Department's job is to collaborate with the local authorities (e.g., Town of Wiggins, City of Sterling, and Yuma County) to determine how to apply the eight access classifications (also known as access categories) consistently to every stretch of state highway in Colorado. For each of the three CDOT Region 4 access category changes, the Department engaged with the local entities to determine the reasonable access classification of the respective highway sections, after each local government came to CDOT and specifically requested the access classification changes. The Town of Wiggins and the City of Sterling are extending their municipal boundaries that are consistent with existing access classification for their jurisdiction. Yuma County is trying to be consistent with the current access classification of the City of Yuma. In these examples and in all situations in which an access classification may be changed in the state of Colorado, the respective local entity and the Department have to consider and account for accessibility to the state highway system for both property owners and city street networks. CDOT will continue to use the State Highway Access Code Volume 2, CCR 601-1 to ensure that any existing and new accesses follow the Code expectations, and that accesses are spaced appropriately in accordance with the Code.

It is a CDOT challenge to work closely with the local governments to provide reasonable access to the state highway system, which requires balancing the vision and values of the local communities

with the requirements of the State Highway Access Code and the need to consistently apply the Code statewide. It is our Department's belief that we have reviewed all of the proposed access classification changes and provided an appropriate classification for the impacted communities with support from the leadership of these communities.

We look forward to your attendance at the rulemaking hearing on Zoom next Friday at 10:30 a.m. Your comment will be sent to the Transportation Commission for consideration as they weigh these rule changes at their April meeting. Any verbal comments you wish to make at the hearing will be summarized and included in the Hearing Officer Memo to the Transportation Commission. Thank you very much for your engagement and participation in the rulemaking process.

Kind regards,
Sari

On Thu, Mar 9, 2023 at 1:34 PM PD wrote:

Transportation Commission, State Highway Access Category Assignment Schedule, 2 CCR 601-1A. Hearing scheduled for April 7, 2023.

Submittal of objections and concerns regarding proposed changes to 2 CCR 601-1A.

Wiggins. Downgrading US 6I from NRA to NRB will increase the risk of crashes on US-6. There is no such thing as a safe driveway onto a highway. Each and every one poses a risk, a hazard, to the traveling public and to the driveway users themselves. It is in the best interest of public safety to minimize the number of driveways onto any highway including this portion of US-6.

NRB category, CCR 601-1, 3.11(2), states "When application is made, one access shall be granted to each parcel, if it does not create safety or operational problems." Yet every access increases the risk of a crash compared to no access connection. Over 80 years of research documents the risk. This 1.9 mile change could result in strip commercial development with frequent driveways all depending on how the city or county chooses to subdivide the large parcels on each side of US-6. I do understand that US 6I is basically a I-76 business bypass through Wiggins. But it is also a state arterial highway with posted speeds of 35 and 45 mph. Access related crashes at 45 mph can be severe. The majority of length is easily an NRA by definition. NRA encourages secondary streets and fewer direct access connections. NRB has few limitations. I would be more supportive of the change if Wiggins had an adopted local street and development plans for secondary streets and a minimum number of driveways onto US-6.

Sterling, 014C. My objection to this 1/2 mile safety down grade is the same as 6I. There is developable land on both sides, the speed is 45 mph. I see nothing in place to limit all the driveways that can occur with commercial strip development. This is a wide 5 lane roadway at 45 mph making it even more dangerous for left turns compared to a 3 lane roadway. Just east of CoRd 37 in the current NRB section there are 20 driveways in only 1250 feet. The City of Sterling

needs to go record regarding their intention for further subdividing and allowing access along SH-14 and I hope Sterling has a plan that will minimize the number of driveways.

Yuma. 34B. Similar concerns mentioned above to the downgrading of NRA to NRB. The original NRA section includes all of the CoRd E intersection thus helping to prevent driveways in close proximity of CoRd E. With the change to NRB on both sides of ‘E’ there is less protection of the intersection from 4 corner commercial properties which is in a high speed 2 lane to 4 lane transition area. I would like to know that the City will be very careful with subdivision decisions and site plans to minimize driveways in this section. Every driveway will contribute to an increase the crash history and especially in this rural to urban transition zone.

070R

2.188

2.711

NRA

FROM I-70 TO
COLORADO BLVD

The above category designation is missing a county reference. There is no reference for county or municipality in the physical description.

160A 40.483. Despite the cross-out, there is no apparent change I could determine in the physical description. What is the rule change proposed?

Section three, Declaratory Orders.

Colorado § 24-4-105(11), C.R.S. is a short two sentence paragraph. Rule addition, 3.1, “**The Commission may, at its discretion, entertain petitions for declaratory orders**” fails to describe how the Commission will entertain petitions, any time periods for processing or any criteria for exercising Commission discretion. 105(11) has a limited scope “to terminate controversies or to remove uncertainties”. The proposed Rule basically restates the statute. I would like the Rule to provide process details and how the public, particularly any parties potentially adversely effected by a declaratory order would be informed and have an opportunity to present testimony prior to issuing an order. I suggest that any burden for informing the public and showing due diligence analysis regarding the purposes of 2 CCR-601-1A relative to the petition be placed on the petitioner. I do not have any firm recommendations, only that the Rule provide some sort of process with a reasonable amount of transparency and pre-decision announcement. While a declaratory order should not be controversial, the Commission needs to be prepared and a Rule should present due process not simply relying on district court for appeals after the fact.

Submitted. 3-9-2023

PD [Full name redacted]

Denver, Colorado
[email redacted]



Virus-free. www.avast.com

2 attachments



2 CCR 601-1A redline draft final2023.pdf
1688K



011_List of Changes in 2023 Assignment Schedule March 24 2023 (1).pdf
187K

Exhibit 10



COLORADO
Department of Transportation

2829 W. Howard Place
Denver, CO 80204-2305

MEMORANDUM

To: Office of Policy and Government Relations

From: Sari Weichbrodt, Rules Advisor

Date: February 28, 2023

RE: **Permanent Records Retention of Rule File regarding 2 CCR 601-1A: "State Highway Access Category Assignment Schedule"**

Please establish an official rule making file for the Rule Making Process and Hearing pursuant to § 24-4-103(8.1), C.R.S. which requires that "an agency shall maintain an official rule-making record for each proposed rule for which a notice of proposed rule-making has been published in the Colorado register. Such rule-making record shall be maintained by the agency until all administrative and judicial review procedures have been completed pursuant to the provisions of this article. The rule-making record shall be available for public inspection."

For retention purposes, this file should be considered permanent.

Please contact me if you need additional information.

Sari Weichbrodt
303.757.9441
sari.weichbrodt@state.co.us



Exhibit 11

DEPARTMENT OF TRANSPORTATION

Transportation Commission

STATE HIGHWAY ACCESS CATEGORY ASSIGNMENT SCHEDULE

2 CCR 601-1A

Section One: Introduction

1.1 Authority

Section 43-2-147, C.R.S., authorizes the Colorado Department of Transportation ("CDOT" or "Department") to regulate vehicular access to or from the State Highway System and establish a functional classification system. The State Highway Access Code, 2 CCR 601-1, ("Access Code") implements the state statute and sets standards for the regulation of access on State Highways. The Access Code is adopted by the Transportation Commission of Colorado ("Commission").

1.2 Purpose

Section Three of the Access Code provides an access control classification system. There are eight (8) separate categories. The State Highway Access Category Assignment Schedule ("the Schedule") assigns to each state highway segment a category pursuant to the requirements of Access Code subsection 2.2 and Section Three. This assignment adoption is by the Commission. The Commission is promulgating rules in response to requests received from local governments and CDOT related to the Schedule.

1.3 Category FR - Frontage Roads

Section Two of the Schedule contains the category assignments for all sections of highways specifically assigned by the Commission. By this Schedule, all state highway frontage roads (includes service roads) are assigned category FR, except for those segments specifically listed in Section Two as requested by the local authority in accordance with Access Code subsection 3.13(1).

1.4 How to Read Section Two

- (A) The following explanations are given to clarify the column headings in Section Two. They are abbreviated to conserve space.
- (B) "Highway" means the state highway number for that line of data. The highway number appears first, followed by a letter of the alphabet. The letter designates particular sections of the highway for administrative and record tracking purposes.
- (C) "Beg_MP" means the beginning milepoint. The number is the beginning location of a specific access category segment. Distances from a mile marker sign or known milepoint location to an access location are always measured from the lower mile marker or known milepoint location, in the direction towards the higher mile marker.
- (D) "End_MP" means the ending milepoint. The number is the ending location of a specific access category segment.
- (E) "CO" means the county in which the segment is located. The counties are numbered. The table below provides the cross-reference between the number and the county name.

- (F) "CAT" means the assigned access category. To determine what the Category means, refer to the State Highway Access Code, Section 3.
- (G) "Physical Description of the Category Segment" means the physical landmarks at the beginning and ending boundaries of a category segment.

1.5 Colorado county codes for the "CO" data column in Section Two

| | | | | | | | |
|-----|-------------|-----|-----------|-----|------------|-----|------------|
| 001 | Adams | 031 | Denver | 063 | Kit Carson | 095 | Phillips |
| 003 | Alamosa | 033 | Dolores | 065 | Lake | 097 | Pitkin |
| 005 | Arapahoe | 035 | Douglas | 067 | La Plata | 099 | Prowers |
| 007 | Archuleta | 037 | Eagle | 069 | Larimer | 101 | Pueblo |
| 009 | Baca | 039 | Elbert | 071 | Las Animas | 103 | Rio Blanco |
| 011 | Bent | 041 | El Paso | 073 | Lincoln | 105 | Rio Grande |
| 013 | Boulder | 043 | Fremont | 075 | Logan | 107 | Routt |
| 014 | Broomfield | 045 | Garfield | 077 | Mesa | 109 | Saguache |
| 015 | Chaffee | 047 | Gilpin | 079 | Mineral | 111 | San Juan |
| 017 | Cheyenne | 049 | Grand | 081 | Moffat | 113 | San Miguel |
| 019 | Clear Creek | 051 | Gunnison | 083 | Montezuma | 115 | Sedgwick |
| 021 | Conejos | 053 | Hinsdale | 085 | Montrose | 117 | Summit |
| 023 | Costilla | 055 | Huerfano | 087 | Morgan | 119 | Teller |
| 025 | Crowley | 057 | Jackson | 089 | Otero | 121 | Washington |
| 027 | Custer | 059 | Jefferson | 091 | Ouray | 123 | Weld |
| 029 | Delta | 061 | Kiowa | 093 | Park | 125 | Yuma |

1.6 Revisions

- (A) The Schedule will be revised from time to time in accordance with Access Code subsection 2.2. The State Highway System is modified from time to time, including new additions, abandonments, and administrative changes in accordance with the duties and powers of the Department and the Commission. This may cause some confusion in reading the Schedule at certain highway locations where these administrative changes have occurred. Contact the nearest Department Region office for further information or for any needed clarification.

1.7 Overview of the Access Category Classification Nomenclature

Table of access categories, with approximate descriptions

F-W Interstate System, Freeway Facilities

E-X Expressway, Major Bypass

| Rural | | Non-Rural | |
|--|--|--|--|
| R-A Regional Highway | | NR-A Regional Highway | |
| R-B Rural Highway | | NR-B Arterial | |
| | | NR-C Arterial. | |
| F-R Frontage Roads (both urban and rural) | | F-R Frontage Roads (both urban and rural) | |

Section Two: Access

STATE HIGHWAY ACCESS CATEGORY ASSIGNMENT SCHEDULE SECTION TWO, ACCESS – PART 1 OF 5

| Highway | Beg_MP | End_MP | CO | CAT | PHYSICAL DESCRIPTION OF THE CATEGORY SEGMENT |
|---------|--------|--------|-----|-----|---|
| 001A | 0.000 | 9.157 | 069 | RB | FROM JCT SH 287 (COLLEGE AVE) IN FORT COLLINS TO 2ND ST IN WELLINGTON |
| 001A | 9.157 | 9.405 | 069 | NRA | FROM 2ND ST TO 1ST ST IN WELLINGTON |
| 001A | 9.405 | 10.053 | 069 | NRB | FROM 1ST ST IN WELLINGTON TO I-25 INTERCHANGE, END SH 1A |
| 002A | 0.000 | 2.146 | 031 | NRB | FROM JCT SH 285 (HAMPDEN AVE), ALONG COLO BLVD, TO I-25 INTERCHANGE IN DENVER |
| 002A | 2.146 | 4.468 | 031 | NRB | FROM I-25 INTERCHANGE TO JCT SH 83 (LEETSDALE DR) |
| 002A | 4.468 | 6.000 | 031 | NRB | FROM JCT SH 83 (LEETSDALE DR), ALONG COLO BLVD TO JCT SH 40 (COLFAX AVE) IN DENVER |
| 002A | 6.000 | 8.774 | 031 | NRB | FROM JCT SH 40 (COLFAX AVE) TO JCT I-70 INTERCHANGE IN DENVER |
| 002A | 8.774 | 9.587 | 031 | NRB | FROM I-70 INTERCHANGE TO SH 6 INTERCHANGE (VASQUEZ BLVD) |
| 002A | 9.587 | 9.842 | 001 | EX | FROM JCT SH 6 (VASQUEZ BLVD) TO JCT SH 6 (VASQUEZ BLVD) AT ADAMS/DENVER CO LINE, END SH 2A |
| 002D | 19.506 | 19.944 | 001 | NRA | FROM 1060 FEET NORTH OF POTOMAC ST TO I-76 WESTBOUND EXIT RAMP |
| 003A | 0.000 | 2.444 | 067 | NRB | FROM JCT SH 160 AT MP 86.603 IN DURANGO TO JCT SH 160 (GATEWAY-SANTA RITA INTERSECTION) IN DURANGO, END SH-3A |
| 005A | 0.000 | 14.894 | 019 | RA | FROM JCT SH 103 (ECHO LAKE) TO SUMMIT OF MT EVANS, END SH 5A |
| 006A | 11.08 | 15.449 | 077 | RA | FROM I-70 INTERCHANGE (MACK) TO JCT SH 139 (LOMA) |
| 006A | 15.449 | 19.210 | 077 | RA | FROM JCT SH 139 (LOMA) TO K.00 RD |
| 006A | 19.210 | 19.955 | 077 | NRB | FROM K.00 RD TO JCT SH 340 (ASPEN ST) IN FRUITA |
| 006A | 19.955 | 21.261 | 077 | NRB | FROM SH 340 (ASPEN ST) TO PINE ST IN FRUITA |
| 006A | 21.261 | 25.772 | 077 | RA | FROM PINE ST IN FRUITA TO PERSIGO WASH STR H-02-D |
| 006A | 25.772 | 26.08 | 077 | NRA | FROM PERSIGO WASH STR H-02-D TO I-70 INTERCHANGE, END SH 6A |
| 006B | 30.123 | 30.407 | 077 | NRA | FROM I-70 GRAND JUNCTION BUS LOOP INTERCHANGE TO THE RAMP ON IN GRAND JUNCTION |
| 006B | 30.407 | 33.753 | 077 | NRB | FROM THE RAMP ON TO MORNING GLORY LANE IN GRAND JUNCTION |
| 006B | 33.753 | 34.535 | 077 | NRA | FROM MORNING GLORY LANE TO JCT I-70 GRAND JUNCTION BUS LOOP, END SH 6B |
| 006C | 37.161 | 39.229 | 077 | NRB | FROM JCT I-70 GRAND JCT BUS LOOP TO 34.00 RD |

| | | | | | |
|------|---------|---------|-----|-----|---|
| 006C | 39.229 | 42.894 | 077 | RA | FROM 34.00 RD TO 333 FEET WEST FROM IOWA AVE IN PALISADE |
| 006C | 42.894 | 43.212 | 077 | NRA | FROM 333 FEET WEST FROM IOWA AVE TO MAIN ST IN PALISADE |
| 006C | 43.212 | 43.257 | 077 | NRB | FROM MAIN ST TO COLORADO RIVER STR H-03-E IN PALISADE |
| 006C | 43.257 | 46.058 | 077 | RA | FROM COLORADO RIVER STR H-03-E TO I-70 INTERCHANGE, END SH 6C |
| | | | | | |
| 006D | 92.275 | 98.659 | 045 | RA | FROM 405 FEET EAST OF WHITE AVE TO FIRST ST IN SILT |
| 006D | 98.659 | 99.232 | 045 | NRB | FROM FIRST ST IN SILT TO JCT I-70 SILT BUS SPUR |
| 006D | 99.232 | 105.000 | 045 | RA | FROM JCT I-70 SILT BUS SPUR TO 4219 FEET WEST FROM ELK CREEK STR F-06-A |
| 006D | 105.000 | 105.799 | 045 | RB | FROM 4219 FEET WEST FROM ELK CREEK STR F-06-A TO ELK CREEK STR F-06-A IN NEW CASTLE |
| 006D | 105.799 | 107.000 | 045 | NRB | FROM ELK CREEK STR F-06-A IN NEW CASTLE TO 554 FEET WEST OF COUNTY RD 240 |
| 006D | 107.000 | 107.105 | 045 | RB | FROM MILEPOINT 107 TO COUNTY RD 240 |
| 006D | 107.105 | 110.806 | 045 | RA | FROM COUNTY RD 240 TO I-70 INTERCHANGE, END SH 6D |
| 006E | 149.666 | 149.741 | 037 | NRB | FROM JCT I-70 EAGLE BUS SPUR TO 2635 FEET WEST OF EAGLE RIVER STR F-09-H |
| 006E | 149.741 | 159.573 | 037 | RA | FROM 2635 FEET WEST OF EAGLE RIVER STR F-09-H TO JCT SH 131 IN WOLCOTT |
| 006E | 159.573 | 163.932 | 037 | RA | FROM JCT SH 131 IN WOLCOTT TO 3105 FEET EAST OF COUNTY RD 23 |
| 006E | 163.932 | 165.995 | 037 | NRA | FROM 3105 FEET EAST OF COUNTY RD 23 TO JCT I-70 EDWARDS BUS SPUR |
| 006E | 165.995 | 166.456 | 037 | NRA | FROM JCT I-70 EDWARDS BUS SPUR TO 607 FEET EAST OF BULL RD |
| 006E | 166.456 | 170.186 | 037 | NRA | FROM 607 FEET EAST OF BULL RD TO 4213 FEET WEST OF EAGLE-VAIL RD |
| 006E | 170.186 | 174.541 | 037 | NRA | FROM 4213 FEET WEST OF EAGLE-VAIL RD TO I-70 INTERCHANGE, END SH 6E |
| 006F | 208.659 | 209.442 | 117 | NRB | FROM I-70 INTERCHANGE IN SILVERTHORNE TO ROAD TO DILLON DAM |
| 006F | 209.442 | 211.253 | 117 | NRA | FROM ROAD TO DILLON DAM TO CORINTHIAN CIRCLE |
| 006F | 211.253 | 213.131 | 117 | RA | FROM CORINTHIAN CIRCLE TO SWAN MOUNTAIN RD (COUNTY RD 1) |
| 006F | 213.131 | 216.450 | 117 | NRA | FROM SWAN MOUNTAIN RD (COUNTY RD 1) TO GONDOLA RD |
| 006F | 216.450 | 225.036 | 117 | RA | FROM GONDOLA RD TO LOVELAND PASS AT SUMMIT/CLEAR CREEK COUNTY LINE |
| 006F | 225.036 | 229.896 | 019 | RA | FROM LOVELAND PASS AT SUMMIT/CLEAR CREEK CO LINE TO I-70 INTERCHANGE, END SH 6F |

| | | | | | |
|------|---------|---------|-----|-----|---|
| 006G | 257.079 | 257.751 | 019 | RA | FROM I-70 INTERCHANGE TO JCT SH 40 |
| 006G | 257.751 | 260.220 | 019 | RA | FROM JCT SH 40 TO CLEAR CREEK STR F-15-AZ AT CLEAR CREEK/JEFFERSON CO LINE |
| 006G | 260.270 | 271.602 | 059 | RA | FROM JCT SH 119 TO JCT SH 58 AND SH 93 IN GOLDEN |
| 006G | 271.602 | 275.650 | 059 | EX | FROM JCT SH 58 AND SH 93 IN GOLDEN TO I-70 INTERCHANGE |
| 006G | 275.650 | 282.333 | 059 | FW | FROM I-70 INTERCHANGE TO SH 95 (SHERIDAN BLVD) AT JEFFERSON/DENVER CO LINE |
| 006G | 282.333 | 284.748 | 031 | FW | FROM SH 95 (SHERIDAN BLVD) AT JEFFERSON/DENVER CO LINE TO I-25 INTERCHANGE IN DENVER, END SH 6G |
| 006H | 290.098 | 292.054 | 031 | NRB | FROM I-70 INTERCHANGE TO DENVER/ADAMS CO LINE IN COMMERCE CITY |
| 006H | 292.054 | 292.723 | 001 | EX | FROM DENVER/ADAMS CO LINE IN COMMERCE CITY TO I-270 INTERCHANGE |
| 006H | 292.723 | 293.670 | 001 | EX | FROM I-270 INTERCHANGE TO SH 2 (HANSEN BLVD) INTERCHANGE |
| 006H | 293.670 | 294.235 | 001 | EX | FROM SH 2 (HANSEN BLVD) INTERCHANGE TO JCT SH 265 |
| 006H | 294.235 | 294.910 | 001 | EX | FROM JCT SH 265 TO JCT SH 224 (74TH AVE) |
| 006H | 294.910 | 296.32 | 001 | EX | FROM JCT SH 224 (74TH AVE) TO JCT I-76, END SH 6H |
| 006I | 343.519 | 344.488 | 087 | NRB | FROM I-76 OVERPASS TO GRANITE ST IN WIGGINS |
| 006I | 344.488 | 344.771 | 087 | NRB | FROM GRANITE ST TO MAIN ST IN WIGGINS |
| 006I | 344.771 | 345.928 | 087 | NRB | FROM MAIN ST TO JCT SH 39 AND JCT SH 52 |
| 006I | 345.928 | 346.697 | 087 | NRA | FROM JCT SH 39 AND JCT SH 52 TO JCT I-76, END SH 6I |
| 006J | 371.690 | 376.613 | 087 | RB | FROM I-76 INTERCHANGE (AKRON/YUMA/BRUSH) TO CHARLES ST IN HILLROSE |
| 006J | 376.613 | 376.995 | 087 | NRA | FROM CHARLES ST IN HILLROSE TO COUNTY RD 33.5 |
| 006J | 376.995 | 380.585 | 087 | RB | FROM COUNTY RD 33.5 TO COUNTY RD 36 AT MORGAN/WASHINGTON CO LINE |
| 006J | 380.585 | 387.939 | 121 | RB | FROM COUNTY RD 36 AT MORGAN/WASHINGTON CO LINE TO CANAL STR C-23-L AT WASHINGTON/LOGAN CO LINE |
| 006J | 387.939 | 397.955 | 075 | RB | FROM CANAL STR C-23-L AT WASHINGTON/LOGAN CO LINE TO JCT SH 63 |
| 006J | 397.955 | 401.697 | 075 | RB | FROM JCT SH 63 TO COUNTY RD 22.5 |
| 006J | 401.697 | 403.067 | 075 | NRA | FROM COUNTY RD 22.5 TO OLEANDER WAY |

| | | | | | |
|------|---------|---------|-----|-----|---|
| 006J | 403.067 | 403.864 | 075 | NRB | FROM OLEANDER WAY TO S DELMAR ST IN STERLING |
| 006J | 403.864 | 404.149 | 075 | NRC | FROM DELMAR ST TO DIVISION AVE (BEGIN 1-WAY STREETS) IN STERLING |
| 006J | 404.644 | 406.101 | 075 | NRB | FROM JCT SH 138 (CHESTNUT ST) TO NO RIVERVIEW RD IN STERLING |
| 006J | 406.101 | 406.568 | 075 | NRA | FROM NO RIVERVIEW RD TO I-76 INTERCHANGE IN STERLING |
| 006J | 406.568 | 406.794 | 075 | NRA | FROM I-76 INTERCHANGE TO JCT SH 61 IN STERLING |
| 006J | 406.794 | 407.430 | 075 | NRA | FROM JCT SH 61 IN STERLING TO 1885 FEET EAST OF CASTLE DR |
| 006J | 407.430 | 424.683 | 075 | RA | FROM 1885 FEET EAST OF CASTLE DR TO ASH AVE IN FLEMING |
| 006J | 424.683 | 425.021 | 075 | NRB | FROM ASH AVE TO CUSTER AVE IN FLEMING |
| 006J | 425.021 | 435.875 | 075 | RA | FROM CUSTER AVE IN FLEMING TO JOE AVE (COUNTY RD 3.5) |
| 006J | 435.875 | 436.188 | 095 | NRA | FROM JOE AVE (COUNTY RD 3.5) TO FAIRVIEW AVE IN HAXTUN |
| 006J | 436.188 | 436.496 | 095 | NRB | FROM FAIRVIEW AVE TO JCT SH 59 (WASHINGTON AVE) IN HAXTUN |
| 006J | 436.496 | 436.747 | 095 | NRB | FROM JCT SH 59 (WASHINGTON AVE) TO COOPER AVE IN HAXTUN |
| 006J | 436.747 | 444.756 | 095 | RA | FROM COOPER AVE IN HAXTUN TO COUNTY RD 21 |
| 006J | 444.756 | 444.972 | 095 | NRA | FROM COUNTY RD 21 TO BRYAN AVE IN PAOLI |
| 006J | 444.972 | 453.406 | 095 | RA | FROM BRYAN AVE IN PAOLI TO JEROME AVE IN HOLYOKE |
| 006J | 453.406 | 453.701 | 095 | NRA | FROM JEROME AVE TO SHERIDAN AVE IN HOLYOKE |
| 006J | 453.701 | 454.060 | 095 | NRB | FROM SHERIDAN AVE TO JCT SH 385 (INTER-OCEAN AVE) IN HOLYOKE |
| 006J | 454.060 | 454.568 | 095 | NRB | FROM JCT SH 385 (INTER-OCEAN AVE) TO WORLEY AVE IN HOLYOKE |
| 006J | 454.568 | 454.919 | 095 | NRA | FROM WORLEY AVE TO 628 FEET EAST OF FRENCHMAN DR |
| 006J | 454.919 | 467.284 | 095 | RA | FROM 628 FEET EAST OF FRENCHMAN DR TO COUNTY RD 65 AT COLORADO/NEBRASKA STATE LINE, END SH 6J |
| 006K | 0.000 | 0.338 | 045 | NRB | FROM TRAVER TR AND DEVEREUX RD TO JCT SH 82 IN GLENWOOD SPRINGS, END SH 6K |
| 006L | 88.895 | 91.24 | 045 | RA | FROM I-70 INTERCHANGE IN RIFLE TO JCT SH 13, END SH 6L |
| 006M | 62.305 | 66.255 | 077 | RA | FROM MCR V.50 TO MESA/GARFIELD CO LINE |
| 006M | 66.255 | 74.491 | 045 | RA | FROM MESA/GARFIELD CO LINE TO 2,360 FEET SOUTHWEST OF WATSON AVENUE IN PARACHUTE |
| 006M | 74.491 | 75.422 | 045 | NRB | FROM 2,360 FEET SOUTHWEST OF WATSON AVENUE TO INTERCHANGE |

| | | | | | |
|------|---------|---------|-----|-----|--|
| | | | | | STRS (F-05-N) EB (F-05-M) WB - RD N JCT SH00 6L |
| 006M | 75.442 | 88.895 | 045 | RA | FROM INTERCHANGE STRS (F-05-N) EB (F-05-M) WB - RD N JCT SH006L |
| 006N | 141.87 | 141.89 | 045 | EX | FROM NORTH FRONTAGE ROAD AT GYPSUM INTERCHANGE (140) TO SOUTH ROUNDABOUT AT GYPSUM INTERCHANGE. |
| 006R | 276.314 | 276.647 | 059 | NRA | FROM INDIANA ST TO VAN GORDON ST IN LAKEWOOD, (SH 6 SOUTH FRONTAGE ROAD) |
| 007A | 0.000 | 2.253 | 069 | NRB | FROM JCT SH 36 (ST VRAIN AVE) TO CARRIAGE DR (COUNTY RD 63H) IN ESTES PARK |
| 007A | 2.253 | 3.879 | 069 | NRA | FROM CARRIAGE DRIVE (COUNTY RD 63H) IN ESTES PARK TO FISH CREEK RD (COUNTY RD 63A) |
| 007A | 3.879 | 9.741 | 069 | RA | FROM FISH CREEK RD (COUNTY RD 63A) TO LARIMER/BOULDER CO LINE |
| 007A | 9.741 | 14.910 | 013 | RA | FROM LARIMER/BOULDER CO LINE TO JCT SH 7 ALLENSPARK-FERNCLIFFE BUS LOOP SOUTH |
| 007A | 14.910 | 16.086 | 013 | RA | FROM JCT SH 7 ALLENSPARK-FERNCLIFFE BUS LOOP SOUTH TO JCT SH 7 ALLENSPARK-FERNCLIFFE BUS LOOP WEST |
| 007A | 16.086 | 19.249 | 013 | RA | FROM JCT SH 7 ALLENSPARK-FERNCLIFFE BUS LOOP WEST TO JCT SH 72 |
| 007A | 19.249 | 32.649 | 013 | RA | FROM JCT SH 72 TO OLD SOUTH RD (COUNTY RD 84S) |
| 007A | 32.649 | 32.901 | 013 | NRA | FROM OLD SOUTH RD (COUNTY RD 84S) TO PROSPECT ST IN LYONS |
| 007A | 32.901 | 33.08 | 013 | NRB | FROM PROSPECT ST TO JCT SH 36 IN LYONS, END SH 7A |
| 007B | 49.506 | 50.639 | 013 | NRB | FROM JCT SH 119 (CANYON BLVD) AND SH 93 (BROADWAY) TO JCT SH 36 (28TH ST) IN BOULDER, END SH 7B |
| 007C | 52.29 | 53.457 | 013 | NRB | FROM JCT SH 36 (28TH ST) TO JCT SH 157 (47TH ST) IN BOULDER |
| 007C | 53.457 | 54.918 | 013 | NRB | FROM JCT SH 157 (47TH ST) TO CHERRYVALE RD (COUNTY RD 39) IN BOULDER |
| 007C | 54.918 | 55.250 | 013 | NRB | FROM CHERRYVALE RD (CO RD 39) TO COUNTY RD 39 AND 63RD ST (COUNTY RD 37.5) (BOULDER) |
| 007C | 55.250 | 55.911 | 013 | NRA | FROM COUNTY RD 39 AND 63RD ST (COUNTY RD 37.5) TO VALTECH DR (COUNTY RD 33C) |
| 007C | 55.911 | 58.500 | 013 | RA | FROM VALTECH DR (COUNTY RD 33C) TO 200 FEET EAST OF PARK LAKE DR |
| 007C | 58.500 | 60.683 | 013 | NRA | FROM 200 FEET EAST OF PARK LAKE DR TO JCT SH 287, END SH 7C |

| | | | | | |
|------|--------|--------|-----|-----|--|
| 007D | 61.877 | 63.217 | 013 | NRC | FROM JCT SH 287 TO COUNTY RD 5 AND 119TH ST |
| 007D | 63.217 | 64.340 | 013 | NRA | FROM COUNTY RD 5 AND 119TH ST TO BOULDER/WELD CO LINE IN ERIE |
| 007D | 64.340 | 66.487 | 123 | NRA | FROM BOULDER/WELD CO LINE TO COUNTY RD 5 AT WELD/ADAMS CO LINE |
| 007D | 66.487 | 67.501 | 001 | NRA | FROM COUNTY RD 5 AT WELD/ADAMS CO LINE TO HURON ST IN BROOMFIELD |
| 007D | 67.501 | 68.383 | 001 | NRA | FROM HURON ST TO I-25 INTERCHANGE (LAFAYETTE/BRIGHTON) IN BROOMFIELD |
| 007D | 68.383 | 68.541 | 001 | NRA | FROM I-25 INTERCHANGE (LAFAYETTE/BRIGHTON) TO COUNTY RD 2 |
| 007D | 68.541 | 71.835 | 001 | NRA | FROM COUNTY RD 2 TO HOLLY ST. |
| 007D | 71.835 | 76.729 | 001 | RA | FROM HOLLY ST. TO MC CANN DITCH STR E-17-AS IN BRIGHTON |
| 007D | 76.729 | 76.986 | 001 | NRB | FROM MC CANN DITCH STR E-17-AS TO SH 85 INTERCHANGE IN BRIGHTON |
| 007D | 76.986 | 77.052 | 001 | NRB | FROM SH 85 INTERCHANGE IN BRIGHTON TO JCT SH 85 BRIGHTON BUS LOOP (MAIN ST) END 7D |
| 007E | 0.000 | 1.592 | 013 | NRC | FROM JCT SH 7 ALLENSPARK-FERNCLIFFE BUS LOOP TO JCT SH 7 ALLENSPARK-FERNCLIFFE BUS LOOP, END SH 7E |
| 008A | 0.000 | 2.031 | 059 | RA | FROM SH 285 INTERCHANGE (MORRISON/EVERGREEN) TO BEAR CREEK STR F-16-AN IN MORRISON |
| 008A | 2.031 | 2.149 | 059 | NRB | FROM BEAR CREEK STR F-16-AN TO JCT SH 74 (BEAR CREEK CANYON RD) IN MORRISON |
| 008A | 2.149 | 2.883 | 059 | NRB | FROM JCT SH 74 (BEAR CREEK CANYON RD) TO C-470 INTERCHANGE (MORRISON RD) |
| 008A | 2.883 | 6.913 | 059 | NRA | FROM C-470 INTERCHANGE (MORRISON RD) TO JCT SH 391, KIPLING PARKWAY IN LAKEWOOD |
| 008A | 6.913 | 8.683 | 059 | NRB | FROM JCT SH 391 KIPLING PKWY TO JCT SH 121 (WADSWORTH BLVD) IN LAKEWOOD, END SH 8A |
| 009A | 0.000 | 18.168 | 043 | RB | FROM JCT SH 50 TO FREMONT/PARK CO LINE |
| 009A | 18.168 | 46.980 | 093 | RB | FROM FREMONT/PARK CO LINE TO JCT SH 24 IN HARTSEL, END SH 9A |
| 009B | 47.582 | 63.732 | 093 | RB | FROM JCT SH 24 TO JCT SH 285, END SH 9B |
| 009C | 64.673 | 65.555 | 093 | NRB | FROM JCT SH 285 TO 1204 FEET NORTH OF 3RD ST IN FAIRPLAY |
| 009C | 65.555 | 70.373 | 093 | RA | FROM 1204 FT N OF 3RD ST IN FAIRPLAY TO 11 FT N OF STR G-12-G MIDDLE FORK SO PLATTE RIVER IN ALMA |
| 009C | 70.373 | 71.153 | 093 | NRB | FROM 11 FEET NORTH OF STR G-12-G MIDDLE FORK SO PLATTE RIVER IN ALMA TO 1441 FEET NORTH OF PINE ST |

| | | | | | |
|------|---------|---------|-----|-----|--|
| 009C | 71.153 | 76.396 | 093 | RA | FROM 1441 FEET NORTH OF PINE ST TO HOOSIER PASS AT PARK/SUMMIT CO LINE |
| 009C | 76.396 | 86.418 | 117 | RA | FROM HOOSIER PASS AT PARK/SUMMIT CO LINE TO SOUTH INTERSECTION WITH MAIN ST. IN BRECKENRIDGE |
| 009C | 86.418 | 87.270 | 117 | NRB | FROM SOUTH INTERSECTION WITH MAIN STREET TO NORTH INTERSECTION WITH MAIN ST IN BRECKENRIDGE |
| 009C | 87.270 | 87.784 | 117 | NRA | FROM NORTH INTERSECTION WITH MAIN ST TO VALLEY BROOK DR IN BRECKENRIDGE |
| 009C | 87.784 | 94.000 | 117 | RA | FROM VALLEY BROOK DR IN BRECKENRIDGE TO 1 MILE NORTH OF SWAN MOUNTAIN RD IN FRISCO |
| 009C | 94.000 | 96.000 | 117 | NRA | FROM 1 MILE NORTH OF SAWN MOUNTAIN RD TO 8TH ST IN FRISCO |
| 009C | 96.000 | 97.23 | 117 | NRB | FROM 8TH ST TO I-70 INTERCHANGE IN FRISCO, END SH 9C |
| 009D | 101.562 | 103.050 | 117 | NRB | FROM I-70 INTERCHANGE (DILLON/SILVERTHORNE) TO RUBY RANCH RD IN SILVERTHORNE |
| 009D | 103.050 | 104.891 | 117 | NRA | FROM RUBY RANCH RD TO CONDOR RD IN SILVERTHORNE |
| 009D | 104.891 | 127.430 | 117 | RA | FROM CONDOR RD IN SILVERTHORNE TO SUMMIT/GRAND CO LINE |
| 009D | 127.430 | 138.524 | 049 | RA | FROM SUMMIT/GRAND CO LINE TO 8TH ST AND GORE AVE IN KREMMLING |
| 009D | 138.524 | 138.920 | 049 | NRB | FROM 8TH ST AND GORE AVE TO JCT SH 40 (PARK AVE) IN KREMMLING, END SH 9D |
| 010A | 0.000 | 20.950 | 055 | RB | FROM I-25 INTERCHANGE (WALSENBURG/LA JUNTA) TO HUERFANO/LAS ANIMAS CO LINE |
| 010A | 20.950 | 28.586 | 071 | RB | FROM HUERFANO/LAS ANIMAS CO LINE TO LAS ANIMAS/PUEBLO CO LINE |
| 010A | 28.586 | 43.049 | 101 | RB | FROM LAS ANIMAS/PUEBLO CO LINE TO PUEBLO/OTERO CO LINE |
| 010A | 43.049 | 62.371 | 089 | RB | FROM PUEBLO/OTERO CO LINE TO JCT SH 71 SOUTH |
| 010A | 62.371 | 62.880 | 089 | RB | FROM JCT SH 71 SOUTH TO JCT SH 71 NORTH |
| 010A | 62.880 | 71.357 | 089 | RB | FROM JCT SH 71 NORTH TO PIKEVIEW AVE IN LA JUNTA |
| 010A | 71.357 | 71.968 | 089 | NRB | FROM PIKEVIEW AVE IN LA JUNTA TO JCT SH 50, END SH 10A |
| 011A | 0.000 | 1.350 | 115 | RB | FROM JCT SH 138 IN JULESBURG TO COLORADO/NEBRASKA STATE LINE, END SH 11A |
| 012A | 0.000 | 4.214 | 055 | RB | FROM SH 160 TO 1537 FEET WEST OF CUCHARAS RIVER STR N-16-O |
| 012A | 4.214 | 5.605 | 055 | NRC | FROM 1537 FEET WEST OF CUCHARAS RIVER STR N-16-O TO 385 FEET EAST OF CUCHARAS RIVER STR O-16-H |

| | | | | | |
|------|---------|---------|-----|-----|---|
| 012A | 5.605 | 22.302 | 055 | RB | FROM 385 FEET EAST OF CUCHARAS RIVER STR O-16-H TO HUERFANO/LAS ANIMAS CO LINE |
| 012A | 22.302 | 68.241 | 071 | RB | FROM HUERFANO/LAS ANIMAS CO LINE TO COUNTY RD 22.6 |
| 012A | 68.241 | 70.485 | 071 | NRB | FROM COUNTY RD N 22.6 TO I-25 INTERCHANGE (MONUMENT LAKE), END SH 12A |
| 013A | 0.970 | 2.629 | 045 | EX | FROM JCT SH 6 TO 21ST ST IN RIFLE |
| 013A | 2.629 | 4.114 | 045 | NRA | FROM 21ST ST IN RIFLE TO JCT SH 325 |
| 013A | 4.114 | 4.349 | 045 | NRA | FROM JCT SH 325 TO COUNTY RD 292 |
| 013A | 4.349 | 16.909 | 045 | RA | FROM COUNTY RD 292 TO GARFIELD/RIO BLANCO CO LINE |
| 013A | 16.909 | 39.010 | 103 | RA | FROM GARFIELD/RIO BLANCO CO LINE TO JCT SH 64 |
| 013A | 39.010 | 41.080 | 103 | RA | FROM JCT SH 64 TO 438 FEET SOUTH OF 13TH STREET IN MEEKER |
| 013A | 41.080 | 43.000 | 103 | NRB | FROM 438 FEET SOUTH OF 13TH STREET TO 1969 FEET SOUTH OF COUNTY RD 8 |
| 013A | 43.000 | 58.392 | 103 | RA | FROM 1969 FEET SOUTH OF COUNTY RD 8 TO RIO BLANCO/MOFFAT CO LINE |
| 013A | 58.392 | 75.793 | 081 | RA | FROM RIO BLANCO/MOFFAT CO LINE TO JCT SH 317 (HAMILTON) |
| 013A | 75.793 | 88.195 | 081 | RA | FROM JCT SH 317 (HAMILTON) TO PINE RIDGE GULCH STR C-06-P |
| 013A | 88.195 | 88.635 | 081 | NRA | FROM PINE RIDGE GULCH STR C-06-P TO JCT SH 40 IN CRAIG, END SH 13A |
| 013B | 89.58 | 91.000 | 081 | NRB | FROM JCT SH 40 (FOURTH ST) TO 391 FEET SOUTH OF SIXTEENTH ST IN CRAIG |
| 013B | 91.000 | 91.939 | 081 | NRA | FROM 391 FEET SOUTH OF SIXTEENTH ST IN CRAIG TO 3406 FEET SOUTH OF COUNTY RD 2 |
| 013B | 91.939 | 128.07 | 081 | RA | FROM 3406 FEET SOUTH OF COUNTY RD 2 TO COLORADO-WYOMING STATE LINE, END SH 13B |
| 013C | 0.000 | 0.222 | 045 | EX | FROM LIONS PARK CIR TO AIRPORT RD, END SH 13C |
| 014A | 0.000 | 32.968 | 057 | RA | FROM JCT SH 40 AT MUDDY PASS TO JCT SH 125, END SH 14A |
| 014B | 34.090 | 34.451 | 057 | NRB | FROM JCT SH 125 (MAIN ST) TO 7TH ST IN WALDEN |
| 014B | 34.451 | 64.816 | 057 | RA | FROM 7TH ST IN WALDEN TO CAMERON PASS AT JACKSON/LARIMER CO LINE |
| 014B | 64.816 | 121.713 | 069 | RA | FROM CAMERON PASS AT JACKSON/LARIMER CO LINE TO JCT SH 287 (TEDS PLACE), END SH 14B |
| 014C | 134.77 | 136.406 | 069 | NRB | FROM JCT SH 287 (COLLEGE AVE) TO LINK LANE (COUNTY RD 11F) IN FORT COLLINS |
| 014C | 136.406 | 138.968 | 069 | EX | FROM LINK LANE (COUNTY RD 11F) TO I-25 INTERCHANGE (AULT/FORT COLLINS) |
| 014C | 138.968 | 139.000 | 069 | EX | FROM I-25 INTERCHANGE (AULT/FORT COLLINS) TO 169 FEET EAST OF I-25 INTERCHANGE |

| | | | | | |
|------|---------|---------|-----|-----|---|
| 014C | 139.000 | 140.233 | 069 | NRA | FROM 169 FEET EAST OF I-25 INTERCHANGE TO COUNTY RD 5 |
| 014C | 140.233 | 142.182 | 069 | RA | FROM COUNTY RD 5 TO LARIMER COUNTY RD 901 AT LARIMER/WELD CO LINE |
| 014C | 142.182 | 144.152 | 123 | RA | FROM LARIMER COUNTY RD 901 AT LARIMER/WELD CO LINE TO JCT SH 257 |
| 014C | 144.152 | 153.017 | 123 | RA | FROM JCT SH 257 TO BIRCH AVE IN AULT |
| 014C | 153.017 | 153.221 | 123 | NRA | FROM BIRCH AVE TO FIRST AVE IN AULT |
| 014C | 153.221 | 153.370 | 123 | NRB | FROM FIRST AVE TO JCT SH 85 IN AULT |
| 014C | 153.370 | 153.443 | 123 | NRB | FROM JCT SH 85 TO RAILROAD AVE IN AULT |
| 014C | 153.443 | 205.236 | 123 | RA | FROM RAILROAD AVE IN AULT TO JCT SH 52 |
| 014C | 205.236 | 211.807 | 123 | RA | FROM JCT SH 52 TO JCT SH 71 (WEIGH STATION) |
| 014C | 211.807 | 215.828 | 123 | RA | FROM JCT SH 71 (WEIGH STATION) TO JCT SH 71 |
| 014C | 215.828 | 216.831 | 123 | RA | FROM JCT SH 71 TO WELD/LOGAN CO LINE |
| 014C | 216.831 | 234.263 | 075 | RA | FROM WELD/LOGAN CO LINE TO COUNTY RD 35 |
| 014C | 234.263 | 234.750 | 075 | NRA | FROM COUNTY RD 35 TO COUNTY RD 35.5 |
| 014C | 234.750 | 236.734 | 075 | NRB | FROM COUNTY RD 35.5 TO N 5TH ST IN STERLING |
| 014R | 136.406 | 138.968 | 069 | NRB | FROM LINK LANE (COUNTY RD 11F) TO I-25 INTERCHANGE (AULT/FORT COLLINS), (SH 14 FRONTAGE ROAD) |
| 015A | 0.000 | 0.556 | 105 | NRB | FROM JCT SH 160 (1ST AVE) AND JCT SH 285 (BROADWAY) TO PENNSYLVANIA AVE IN MONTE VISTA |
| 015A | 0.556 | 10.412 | 105 | RB | FROM PENNSYLVANIA AVE IN MONTE VISTA TO JCT SH 370 |
| 015A | 10.412 | 12.374 | 105 | RB | FROM JCT SH 370 TO COUNTY RD 12S AT RIO GRANDE/CONEJOS CO LINE, END SH 15A |

STATE HIGHWAY ACCESS CATEGORY ASSIGNMENT SCHEDULE SECTION TWO, ACCESS CATEGORY ASSIGNMENTS – PART 2 OF 5

| Highway | Beg_MP | End_MP | CO | CAT | PHYSICAL DESCRIPTION OF THE CATEGORY SEGMENT |
|---------|--------|--------|-----|-----|--|
| 015B | 20.398 | 30.915 | 021 | RB | FROM COUNTY RD 9 TO JCT SH 285, END SH 15B |
| 016A | 0.000 | 0.860 | 041 | EX | FROM I-25 INTERCHANGE (WIDFIELD/SECURITY) TO SH 85 INTERCHANGE |
| 016A | 0.860 | 1.317 | 041 | EX | FROM SH 85 INTERCHANGE TO QUEBEC ST |
| 016A | 1.317 | 3.118 | 041 | NRA | FROM QUEBEC ST TO FOUNTAIN CITY LIMITS, END SH 16A |

| | | | | | |
|------|---------|---------|-----|-----|---|
| 017A | 0.000 | 1.209 | 007 | RB | FROM NEW MEXICO-COLORADO STATE LINE TO ARCHULETA/CONEJOS CO LINE |
| 017A | 1.209 | 39.052 | 021 | RB | FROM ARCHULETA/CONEJOS CO LINE TO JCT SH 285 (ANTONITO), END SH 17A |
| 017B | 69.024 | 70.000 | 003 | NRB | FROM JCT SH 160 TO 781 FEET SOUTH OF COUNTY RD 65 |
| 017B | 70.000 | 70.148 | 003 | NRA | FROM 781 FEET SOUTH OF COUNTY RD 65 TO COUNTY RD 6S |
| 017B | 70.148 | 87.695 | 003 | RA | FROM COUNTY RD 6S TO 1065 FEET SOUTH OF MADISON ST |
| 017B | 87.695 | 88.195 | 003 | NRA | FROM 1065 FEET SOUTH OF MADISON ST TO JCT SH 112 AT ALAMOSA/SAGUACHE CO LINE |
| 017B | 88.195 | 105.016 | 109 | RA | FROM JCT SH 112 AT ALAMOSA/SAGUACHE CO LINE TO COUNTY RD T IN MOFFAT |
| 017B | 105.016 | 106.456 | 109 | NRA | FROM COUNTY RD T TO FIFTEENTH ST IN MOFFAT |
| 017B | 106.456 | 118.864 | 109 | RA | FROM FIFTEENTH ST IN MOFFAT TO JCT SH 285, END SH 17B |
| 021A | 131.813 | 139.582 | 041 | FW | FROM SH 16 (MESA RIDGE PKWY) TO JCT US 24 (JOHN LOVE MEMORIAL HWY) |
| 021B | 141.738 | 154.112 | 041 | FW | FROM JCT US 24 AND EAST PLATT AVE TO JCT SH 83 |
| 022A | 0.000 | 0.500 | 001 | NRB | FROM JCT SH 2 (SABLE BLVD) TO POTOMAC ST (COUNTY RD 212) |
| 022A | 0.500 | 1.835 | 001 | NRC | FROM POTOMAC ST (COUNTY RD 212) TO JCT SH 85 |
| 022A | 1.835 | 2.476 | 001 | NRC | FROM JCT SH 85 TO BRIGHTON RD (COUNTY RD 208.51) IN HENDERSON, END SH 22A |
| 023A | 0.000 | 17.507 | 095 | RB | FROM JCT SH 385 TO COUNTY RD 63.2 AT COLORADO-NEBRASKA STATE LINE, END SH 23A |
| 024A | 143.400 | 144.539 | 037 | RA | FROM I-70 INTERCHANGE (MINTURN/LEADVILLE) TO 3263 FEET WEST OF WILLIAMS ST IN MINTURN |
| 024A | 144.539 | 145.832 | 037 | NRB | FROM 3263 FEET WEST OF WILLIAMS ST IN MINTURN TO 63 FEET EAST OF COUNTY RD 113 |
| 024A | 145.832 | 165.890 | 037 | RA | FROM 63 FEET EAST OF COUNTY RD 113 TO COUNTY RD 107 AT EAGLE/LAKE CO LINE |
| 024A | 165.890 | 174.649 | 065 | RA | FROM COUNTY RD 107 AT EAGLE/LAKE CO LINE TO JCT SH 91 |
| 024A | 174.649 | 178.285 | 065 | NRB | FROM JCT SH 91 TO CALIFORNIA GULCH STR H-11-D |
| 024A | 178.285 | 180.097 | 065 | RA | FROM CALIFORNIA GULCH STR H-11-D TO JCT SH 300 (MALTA) |
| 024A | 180.097 | 191.186 | 065 | RA | FROM JCT SH 300 (MALTA) TO JCT SH 82 |

| | | | | | |
|------|---------|---------|-----|-----|---|
| 024A | 191.186 | 192.735 | 065 | RA | FROM JCT SH 82 TO LAKE/CHAFFEE CO LINE |
| 024A | 192.735 | 193.777 | 015 | RA | FROM LAKE/CHAFFEE CO LINE TO COUNTY RD 398 AND COUNTY RD 397 (GRANITE) |
| 024A | 193.777 | 194.000 | 015 | NRA | FROM COUNTY RD 398 AND COUNTY RD 397 (GRANITE) TO 1162 FEET SOUTH OF COUNTY RD 396 |
| 024A | 194.000 | 209.752 | 015 | RA | FROM 1162 FEET SOUTH OF COUNTY RD 396 TO 1663 FEET NORTH OF FARWELL ST |
| 024A | 209.752 | 209.954 | 015 | NRA | FROM 1663 FEET NORTH OF FARWELL ST TO 597 FEET NORTH OF FARWELL ST IN BUENA VISTA |
| 024A | 209.954 | 211.356 | 015 | NRB | FROM 597 FEET NORTH OF FARWELL ST IN BUENA VISTA TO 1373 FEET SOUTH OF DE PAUL AVE |
| 024A | 211.356 | 211.616 | 015 | NRA | FROM 1373 FEET SOUTH OF DE PAUL AVE TO AIRPORT RD (COUNTY RD 319) |
| 024A | 211.616 | 212.817 | 015 | RA | FROM AIRPORT RD (COUNTY RD 319) TO SIGN STR I-12-P |
| 024A | 212.817 | 213.480 | 015 | NRA | FROM SIGN STR I-12-P TO ARKANSAS RIVER STR I-12-T |
| 024A | 213.480 | 225.569 | 015 | RA | FROM ARKANSAS RIVER STR I-12-T TO TROUT CREEK PASS AT CHAFFEE/PARK CO LINE |
| 024A | 225.569 | 226.550 | 093 | RA | FROM TROUT CREEK PASS AT CHAFFEE/PARK CO LINE TO JCT SH 285 |
| 024A | 226.550 | 238.236 | 093 | RB | FROM JCT SH 285 TO JCT SH 9 |
| 024A | 238.236 | 239.320 | 093 | RB | FROM JCT SH 9 TO JCT SH 9 (HARTSEL) |
| 024A | 239.320 | 267.207 | 093 | RA | FROM JCT SH 9 (HARTSEL) TO PARK TELLER CO LINE |
| 024A | 267.207 | 277.994 | 119 | RA | FROM PARK/TELLER CO LINE TO 0.1 MI W OF JCT SH 67 (DIVIDE) |
| 024A | 277.994 | 278.094 | 119 | NRA | FROM 0.1 MI W OF JCT SH 67 TO JCT SH 67 (DIVIDE) |
| 024A | 278.094 | 278.163 | 119 | NRB | FROM JCT SH 67 (DIVIDE) TO COUNTY RD 29 (EAST), WEAVERVILLE RD |
| 024A | 278.163 | 279.500 | 119 | NRA | FROM COUNTY RD 29 (EAST) TO 3700 FT EAST OF MEADOW PARK RD |
| 024A | 279.500 | 279.663 | 119 | RA | FROM 3700 FT EAST OF MEADOW PARK RD TO COUNTY RD 25 |
| 024A | 279.663 | 284.463 | 119 | RA | FROM COUNTY RD 25 TO 2920 FEET WEST OF COUNTY RD 23 |
| 024A | 284.463 | 284.822 | 119 | NRA | FROM 2920 FEET WEST OF COUNTY RD 23 TO JCT SH 67 |
| 024A | 284.822 | 286.093 | 119 | NRA | FROM JCT SH 67 TO 359 FEET WEST OF COUNTY RD W51 |
| 024A | 286.093 | 288.462 | 119 | EX | FROM 359 FEET WEST OF COUNTY RD W51 TO TELLER COUNTY RD 211 AT TELLER/EL PASO CO LINE |

| | | | | | |
|------|---------|---------|-----|-----|---|
| 024A | 288.462 | 297.080 | 041 | EX | FROM TELLER CO RD 211 AT TELLER/EL PASO CO LN TO MANITOU SPGS INTERCHG, SH 24 MANITOU SPGS BUS LOOP |
| 024A | 297.080 | 299.063 | 041 | EX | FROM MANITOU SPGS INTERCHG (SH 24 MANITOU BUS LOOP) TO MANITOU AV INTERCHG, SH 24 MANITOU BUS LOOP) |
| 024A | 299.063 | 300.437 | 041 | EX | FROM MANITOU AVE INTERCHANGE (SH 24 MANITOU SPGS BUS LOOP) TO JCT SH 24 (MANITOU SPGS BUS LOOP) |
| 024A | 300.437 | 303.84 | 041 | EX | FROM JCT SH 24 (MANITOU SPRINGS BUS LOOP) TO I-25 INTERCHANGE (CIMARRON/COLORADO SPGS), END SH 24A |
| 024B | 419.95 | 422.707 | 063 | RB | FROM JCT NORTH FRONTAGE RD ADJACENT TO I-70 (WEST OF SEIBERT) TO JCT SH 59 |
| 024B | 422.707 | 423.212 | 063 | NRB | FROM JCT SH 59 TO 808 FEET EAST OF IOWA AVE IN SEIBERT |
| 024B | 423.212 | 429.321 | 063 | RB | FROM 808 FEET EAST OF IOWA AVE IN SEIBERT TO 1494 FEET WEST OF SH 70S IN VONA |
| 024B | 429.321 | 429.838 | 063 | NRB | FROM 1494 FEET WEST OF SH 70S TO 2513 FEET EAST OF SH 70S IN VONA |
| 024B | 429.838 | 436.803 | 063 | RB | FROM 2513 FEET EAST OF SH 70S IN VONA TO 4240 FEET EAST OF STR G-26-O IN STRATTON |
| 024B | 436.803 | 437.2 | 063 | NRB | FROM 4240 FEET EAST OF STR G-26-O TO JCT SH 57 IN STRATTON, END SH 24B |
| 024C | 437.2 | 438.000 | 063 | NRB | FROM JCT SH 57 TO 2402 FEET EAST OF JCT SH 57 IN STRATTON |
| 024C | 438.000 | 446.851 | 063 | RB | FROM 2402 FEET EAST OF JCT SH 57 IN STRATTON TO NORTH RD (COUNTY RD 40) IN BETHUNE |
| 024C | 446.851 | 447.331 | 063 | NRB | FROM NORTH RD (COUNTY RD 40) TO 2534 FEET EAST OF NORTH RD (COUNTY RD 40) IN BETHUNE |
| 024C | 447.331 | 453.869 | 063 | RB | FROM 2534 FEET EAST OF NORTH RD (COUNTY RD 40) IN BETHUNE TO COUNTY RD 47 IN BURLINGTON |
| 024C | 453.869 | 454.828 | 063 | NRB | FROM COUNTY RD 47 TO JCT SH 385 (LINCOLN ST) IN BURLINGTON, END SH 24C |
| 024D | 455.882 | 456.522 | 063 | NRC | FROM JCT SH 385 (8TH ST) TO WEBSTER ST IN BURLINGTON |
| 024D | 456.522 | 457.290 | 063 | RB | FROM WEBSTER ST TO JCT FRONTAGE RD IN BURLINGTON, END SH 24D |
| 024E | 0.000 | 0.619 | 041 | NRA | FROM SH 24 INTERCHANGE (MIDLAND EXPRESSWAY) TO CAVE OF THE WINDS RD IN MANITOU SPRINGS |

| | | | | | |
|------|---------|---------|-----|-----|--|
| 024E | 0.619 | 2.750 | 041 | NRC | FROM CAVE OF THE WINDS RD TO SH 24 INTERCHANGE (MANITOU AVE) IN MANITOU SPRINGS |
| 024E | 2.750 | 3.228 | 041 | NRC | FROM SH 24 INTERCHANGE (MANITOU AVE) TO 38TH ST IN MANITOU SPRINGS |
| 024E | 3.228 | 3.656 | 041 | NRB | FROM 38TH ST IN MANITOU SPRINGS TO 613 FEET WEST OF FOUNTAIN CREEK STR I-17-GC |
| 024E | 3.656 | 4.196 | 041 | NRB | FROM 613 FEET WEST OF FOUNTAIN CREEK STR I-17-GC TO 31ST ST AND COLORADO AVE IN COLORADO SPRINGS |
| 024E | 4.196 | 4.259 | 041 | NRB | FROM 31ST ST AND COLORADO AVE TO FOUNTAIN CREEK STR I-17-FM |
| 024E | 4.259 | 4.323 | 041 | EX | FROM FOUNTAIN CREEK STR I-17-FM TO JCT SH 24, END SH 24E |
| 024F | 0.000 | 0.150 | 073 | RA | FROM SH 24 INTERCHANGE (LIMON) TO 792 FEET EAST OF SH 24 INTERCHANGE IN LIMON |
| 024F | 0.150 | 0.548 | 073 | NRB | FROM 792 FT E OF SH24 INTERCHG IN LIMON TO I-70 INTERCHANGE (LIMON/COLORADO SPGS), END SH 24F |
| 024G | 303.412 | 306.976 | 041 | EX | FROM I-25 INTERCHANGE TO JCT SH 83 (ACADEMY BLVD) IN COLORADO SPRINGS |
| 024G | 306.976 | 312.686 | 041 | EX | FROM JCT SH 83 (ACADEMY BLVD) TO JCT SH 94 IN COLORADO SPRINGS |
| 024G | 312.686 | 329.976 | 041 | EX | FROM JCT SH 94 TO BRAKETT CREEK STR H-19-A |
| 024G | 329.976 | 339.127 | 041 | RA | FROM BRAKETT CREEK STR H-19-A TO 8TH ST IN CALHAN |
| 024G | 339.127 | 339.970 | 041 | NRA | FROM 8TH ST TO YODER ST IN CALHAN |
| 024G | 339.970 | 350.580 | 041 | RA | FROM YODER ST IN CALHAN TO EL-PASO/ELBERT CO |
| 024G | 350.580 | 353.358 | 039 | RA | FROM EL PASO/ELBERT CO LINE TO 1003 FEET WEST OF ADAMS ST IN SIMLA |
| 024G | 353.358 | 354.339 | 039 | NRB | FROM 1003 FEET WEST OF ADAMS ST TO 1394 FEET EAST OF DEER ST IN SIMLA |
| 024G | 354.339 | 360.372 | 039 | RA | FROM 1394 FEET EAST OF DEER ST IN SIMLA TO 2ND ST (MATHESON) |
| 024G | 360.372 | 360.900 | 039 | NRA | FROM 2ND ST (MATHESON) TO BROADWAY AVE |
| 024G | 360.900 | 376.561 | 039 | RA | FROM BROADWAY AVE TO ELBERT/LINCOLN CO LINE |
| 024G | 376.561 | 376.714 | 073 | RA | FROM ELBERT/LINCOLN CO LINE TO LIMON INTERCHANGE (SH 40 AND SH 24 SPUR) |
| 024G | 376.714 | 377.000 | 073 | RA | FROM LIMON INTERCHG (SH40 AND SH24 SPUR) TO 1510 FT EAST OF |

| | | | | | |
|------|---------|---------|-----|-----|---|
| | | | | | LIMON INTERCHG (SH 40 AND SH 24 SPUR) |
| 024G | 377.000 | 377.824 | 073 | NRC | FROM 1510 FEET EAST OF LIMON INTERCHANGE (SH 40 AND SH 24 SPUR) TO JCT SH 71 IN LIMON |
| 024G | 377.824 | 378.795 | 073 | NRC | FROM JCT SH 71 TO JCT SH 71 IN LIMON |
| 024G | 378.795 | 379.193 | 073 | NRC | FROM JCT SH 71 TO I-70 INTERCHANGE (LIMON) |
| 024G | 379.193 | 379.229 | 073 | NRC | FROM I-70 INTERCHANGE (LIMON) TO I-70 INTERCHANGE (EXIT 361) IN LIMON |
| 024G | 379.229 | 380.464 | 073 | NRB | FROM I-70 INTERCHANGE (EXIT 361) TO I-70 INTERCHANGE (LIMON/HUGO/KIT CARSON), EXIT 363 IN LIMON, END SH 24G |
| 025A | 0.000 | 39.103 | 071 | FW | FROM NEW MEXICO-COLORADO STATE LINE TO LAS ANIMAS/HUERFANO CO LINE |
| 025A | 39.103 | 68.851 | 055 | FW | FROM LAS ANIMAS/HUERFANO CO LINE TO HUERFANO/PUEBLO CO LINE |
| 025A | 68.851 | 116.426 | 101 | FW | FROM HUERFANO/PUEBLO CO LINE TO PUEBLO/ELPASO CO LINE |
| 025A | 116.426 | 163.321 | 041 | FW | FROM PUEBLO/EL PASO CO LINE TO COUNTY LINE RD INTERCHANGE AT EL PASO/DOUGLAS COUNTY LINE |
| 025A | 163.321 | 195.130 | 035 | FW | FROM CO LN RD INTERCHG AT EL PASO/DOUGLAS CO LN TO CO LN RD INTERCHG AT DOUGLAS/ARAPAHOE CO LN |
| 025A | 195.130 | 199.720 | 005 | FW | FROM COUNTY LINE RD INTERCHANGE AT DOUGLAS/ARAPAHOE CO LINE TO ARAPAHOE/DENVER CO LINE |
| 025A | 199.720 | 214.460 | 031 | FW | FROM ARAPAHOE/DENVER CO LINE TO DENVER/ADAMS CO LINE |
| 025A | 214.460 | 229.107 | 001 | FW | FROM DENVER/ADAMS CO LINE TO SH 7 INTERCHANGE (LAFAYETTE/BRIGHTON) AT ADAMS/WELD CO LINE |
| 025A | 229.107 | 253.207 | 123 | FW | FROM SH 7 INTERCHANGE (LAFAYETTE/BRIGHTON) AT ADAMS/WELD CO LINE TO WELD/LARIMER CO LINE |
| 025A | 253.207 | 291.967 | 069 | FW | FROM WELD/LARIMER CO LINE TO LARIMER/WELD CO LINE |
| 025A | 291.967 | 298.879 | 123 | FW | FROM LARIMER/WELD CO LINE TO COLORADO-WYOMING STATE LINE, END SH 25A |
| 025B | 0.000 | 1.815 | 071 | RB | FROM I-25 INTERCHANGE (AGUILAR) TO FIR ST AND LINDEN ST IN AGUILAR |
| 025B | 1.815 | 1.948 | 071 | NRB | FROM FIR ST AND LINDEN ST TO MAIN ST AND FIR ST IN AGUILAR, END SH 25B |

| | | | | | |
|------|--------|--------|-----|-----|--|
| 025C | 0.000 | 1.024 | 055 | NRA | FROM I-25 INTERCHANGE TO CUCHARAS RIVER STR N-17-D IN WALSENBURG |
| 025C | 1.024 | 1.366 | 055 | NRB | FROM CUCHARAS RIVER STR N-17-D TO JCT SH 160 IN WALSENBURG |
| 025C | 1.366 | 1.510 | 055 | NRB | FROM JCT SH 160 TO JCT SH 160 IN WALSENBURG |
| 025C | 1.510 | 2.149 | 055 | NRC | FROM JCT SH 160 TO GRAND ST IN WALSENBURG |
| 025C | 2.149 | 3.000 | 055 | NRB | FROM GRAND ST IN WALSENBURG TO 2255 FEET SOUTH OF SULL CREEK STR N-17-C |
| 025C | 3.000 | 3.643 | 055 | NRA | FROM 2255 FEET SOUTH OF SULL CREEK STR N-17-C TO JCT SH 69 |
| 025C | 3.643 | 4.039 | 055 | NRA | FROM JCT SH 69 TO JCT I-25, END SH 25C |
| 026B | 11.170 | 12.699 | 031 | NRB | FROM JCT SH 95 (SHERIDAN BLVD) AT JEFFERSON/DENVER CO LINE TO JCT SH 88 (FEDERAL BLVD) |
| 026B | 12.699 | 14.14 | 031 | NRB | FROM JCT SH 88 (FEDERAL BLVD) TO I-25 INTERCHANGE (ALAMEDA AVE), END SH 26B |
| 030A | 0.000 | 0.030 | 031 | NRA | FROM I-25 INTERCHANGE (HAMPDEN AVE) IN DENVER TO SIGN STR F-17-FA (EB LANES) |
| 030A | 0.030 | 1.000 | 031 | NRB | FROM SIGN STR F-17-FA (EB LANES) TO 26 FEET EAST OF TAMARAK ST IN DENVER |
| 030A | 1.000 | 3.093 | 031 | NRA | FROM 26 FEET EAST OF TAMARAK ST TO DARTMOUTH AVE IN DENVER |
| 030A | 3.093 | 3.831 | 031 | NRB | FROM DARTMOUTH AVE IN DENVER TO JCT SH 83 (PARKER RD) IN AURORA AT DENVER/ARAPAHOE CO LINE |
| 030A | 3.831 | 4.276 | 005 | NRB | FROM JCT SH 83 (PARKER RD) AT DENVER/ARAPAHOE CO LINE TO ILIFF AVE IN AURORA |
| 030A | 4.276 | 7.844 | 005 | NRB | FROM E ILIFF AVE TO JCT OF EAST 6TH AVE IN AURORA |
| 030A | 7.844 | 11.573 | 005 | RA | FROM JCT OF HAVANA AND E. 6TH AVE, EASTERLY TO BUCKLEY / AIRPORT BLVD |
| 030A | 11.573 | 15.036 | 005 | NRA | FROM BUCKLEY RD TO PICCADILY RD IN AURORA |
| 030A | 15.036 | 18.259 | 005 | NRB | FROM PICCADILY RD IN AURORA TO YALE AVE |
| 030A | 18.259 | 20.416 | 005 | NRA | FROM YALE AVE TO QUINCY AVE AND GUN CLUB RD, END SH 30A |
| 034A | 0.000 | 32.328 | 049 | RA | FROM JCT SH 40 TO MILNER PASS AT GRAND/LARIMER CO LINE |
| 034A | 32.328 | 53.758 | 069 | RA | FROM MILNER PASS AT GRAND/LARIMER CO LINE TO JCT SH 36 (DEER RIDGE) |

| | | | | | |
|------|---------|---------|-----|-----|---|
| 034A | 53.758 | 59.012 | 069 | RA | FROM JCT SH 36 (DEER RIDGE) TO 919 FEET WEST OF FISH HATCHERY RD |
| 034A | 59.012 | 60.965 | 069 | NRA | FROM 919 FEET WEST OF FISH HATCHERY RD TO JCT SH 34 (ESTES PARK BUS LOOP) AND SH 34 (ELKHORN AVE) |
| 034A | 60.965 | 62.507 | 069 | NRA | FROM JCT SH 34, ESTES PK BUS LOOP, SH 34, ELKHORN AV TO JCT SH 34, ESTES PK BUS LOOP, JCT SH 36 |
| 034A | 62.507 | 64.232 | 069 | NRA | FROM JCT SH 34 (ESTES PARK BUS LOOP) AND JCT SH 36 TO DRY GULCH RD (COUNTY RD 63E) |
| 034A | 64.232 | 87.690 | 069 | RA | FROM DRY GULCH RD (COUNTY RD 63E) TO COUNTY RD 22B IN LOVELAND |
| 034A | 87.690 | 91.924 | 069 | NRA | FROM COUNTY RD 22B TO JCT SH 287 (CLEVELAND AVE) IN LOVELAND |
| 034A | 91.924 | 92.009 | 069 | NRA | FROM JCT SH 287 (CLEVELAND AVE) TO JCT SH 287 (LINCOLN ST) IN LOVELAND |
| 034A | 92.009 | 96.250 | 069 | NRA | FROM JCT SH 287 (LINCOLN ST) IN LOVELAND TO I-25 INTERCHANGE (LOVELAND/GREELEY) |
| 034A | 96.250 | 97.797 | 069 | NRA | FROM I-25 INTERCHANGE (LOVELAND/GREELEY) TO COUNTY RD 3 |
| 034A | 97.797 | 98.836 | 069 | EX | FROM COUNTY RD 3 TO LARIMER COUNTY RD 901 AND WELD COUNTY RD 13 AT LARIMER/WELD CO LINE |
| 034A | 98.836 | 102.804 | 123 | EX | FROM LARIMER COUNTY RD 901 AND WELD COUNTY RD 13 AT LARIMER/WELD CO LINE TO JCT SH 257 |
| 034A | 102.804 | 112.706 | 123 | EX | FROM JCT SH 257 TO INTERCHANGE STR C-18-BB JCT SH 85 |
| 034A | 112.706 | 112.772 | 123 | EX | FROM INTERCHANGE STR C-18-BB JCT SH 85 TO INTERCHANGE STR C-18-AP JCT SH 85 GREELEY BUS LOOP |
| 034A | 112.772 | 115.411 | 123 | EX | FROM INTERCHANGE STR C-18-AP JCT SH 85 GREELEY BUS LOOP TO JCT SH 34 GREELEY BUS |
| 034A | 115.411 | 118.208 | 123 | EX | FROM JCT SH 34 GREELEY BUS LOOP TO COUNTY RD 51 |
| 034A | 118.208 | 118.805 | 123 | NRA | FROM COUNTY RD 51 TO 1970 FEET WEST OF JCT COUNTY RD 55 |
| 034A | 120.225 | 143.222 | 123 | RA | FROM COUNTY RD 55 TO WELD/MORGAN CO LINE |
| 034A | 143.222 | 144.470 | 087 | RA | FROM WELD/MORGAN CO LINE TO JCT SH 144 |
| 034A | 144.470 | 149.633 | 087 | RA | FROM JCT SH 144 TO JCT I-76, END SH 34A |
| 034B | 158.485 | 161.473 | 087 | RA | FROM I-76 INTERCHANGE (FORT MORGAN) TO COUNTY RD 17 |
| 034B | 161.473 | 162.260 | 087 | NRA | FROM COUNTY RD 17 TO LANE ST IN FORT MORGAN |

| | | | | | |
|------|---------|---------|-----|-----|--|
| 034B | 162.260 | 162.962 | 087 | NRB | FROM LANE ST TO JCT SH 52 IN FORT MORGAN |
| 034B | 162.962 | 164.464 | 087 | NRB | FROM JCT SH 52 TO BARLOW RD (COUNTY RD 20) IN FORT MORGAN |
| 034B | 164.464 | 165.490 | 087 | NRA | FROM BARLOW RD (COUNTY RD 20) TO COUNTY RD 21 IN FORT MORGAN |
| 034B | 165.490 | 170.363 | 087 | RA | FROM COUNTY RD 21 TO COUNTY RD 26 IN BRUSH |
| 034B | 170.363 | 170.896 | 087 | NRA | FROM COUNTY RD 26 TO HARVARD ST IN BRUSH |
| 034B | 170.896 | 172.414 | 087 | NRB | FROM HARVARD ST TO JCT SH 71 IN BRUSH |
| 034B | 172.414 | 173.156 | 087 | NRB | FROM JCT SH 71 IN BRUSH TO BN RAILROAD CROSSING 057-578C |
| 034B | 173.156 | 173.570 | 087 | RA | FROM BN RAILROAD CROSSING 057-578C TO JCT SH 71 |
| 034B | 173.570 | 173.852 | 087 | RA | FROM JCT SH 71 TO JCT SH 34 SPUR (TO JCT I-76) |
| 034B | 173.852 | 180.576 | 087 | RA | FROM JCT SH 34 SPUR (TO JCT I-76) TO MORGAN/WASHINGTON CO LINE |
| 034B | 180.576 | 195.538 | 121 | RA | FROM MORGAN/WASHINGTON CO LINE TO 1310 FEET EAST OF COUNTY RD BB |
| 034B | 195.538 | 195.844 | 121 | NRA | FROM 1310 FEET EAST OF COUNTY RD BB TO CUSTER AVE IN AKRON |
| 034B | 195.844 | 196.336 | 121 | NRB | FROM CUSTER AVE TO JCT SH 63 (CEDAR AVE) IN AKRON |
| 034B | 196.336 | 196.714 | 121 | NRB | FROM JCT SH 63 (CEDAR AVE) TO HICKORY AVE IN AKRON |
| 034B | 196.714 | 197.218 | 121 | NRA | FROM HICKORY AVE IN AKRON TO COUNTY RD DD |
| 034B | 197.218 | 209.056 | 121 | RA | FROM COUNTY RD DD TO 650 FEET WEST OF DUNGAN ST IN OTIS |
| 034B | 209.056 | 209.179 | 121 | NRA | FROM 650 FEET WEST OF DUNGAN ST TO DUNGAN ST IN OTIS |
| 034B | 209.179 | 209.305 | 121 | NRB | FROM DUNGAN ST TO JCT SH 61 IN OTIS |
| 034B | 209.305 | 209.649 | 121 | NRB | FROM JCT SH 61 TO GILPIN ST IN OTIS |
| 034B | 209.649 | 209.815 | 121 | NRA | FROM GILPIN ST TO 875 FEET EAST OF GILPIN ST |
| 034B | 209.815 | 218.372 | 121 | RA | FROM 875 FEET EAST OF GILPIN ST TO YUMA COUNTY RD B AT WASHINGTON/YUMA CO LINE |
| 034B | 218.372 | 222.271 | 125 | RA | FROM YUMA COUNTY RD B AT WASHINGTON/YUMA CO LINE TO 500 FEET WEST OF COUNTY RD E |
| 034B | 222.271 | 222.516 | 125 | NRB | FROM 500 FEET WEST OF COUNTY RD E TO HICKORY ST IN YUMA |
| 034B | 222.516 | 223.345 | 125 | NRB | FROM HICKORY ST TO JCT SH 59 (DETROIT ST) IN YUMA |
| 034B | 223.345 | 223.843 | 125 | NRA | FROM JCT SH 59 (DETROIT ST) TO IDLEWILD ST IN YUMA |

| | | | | | |
|------|---------|---------|-----|-----|--|
| 034B | 223.843 | 249.413 | 125 | RA | FROM IDLEWILD ST IN YUMA TO 2645 FEET EAST OF N FORK REPUBLICAN RIVER STR D-28-P |
| 034B | 249.413 | 249.931 | 125 | NRA | FROM 2645 FEET EAST OF N FORK REPUBLICAN RIVER STR D-28-P TO JCT SH 385 (DEXTER ST) IN WRAY |
| 034B | 249.931 | 250.771 | 125 | NRC | FROM JCT SH 385 (DEXTER ST) TO HICKORY ST IN YUMA |
| 034B | 250.771 | 259.529 | 125 | RA | FROM HICKORY ST IN YUMA TO COLORADO-NEBRASKA STATE LINE, END SH 34B |
| 034C | 0.000 | 0.805 | 069 | NRB | FROM JCT SH 34 (FALL RIVER RD) TO FALL RIVER STR C-14-O IN ESTES PARK |
| 034C | 0.805 | 1.306 | 069 | NRC | FROM FALL RIVER STR C-14-O TO JCT SH 36 (MORRAINE DR) IN ESTES PARK |
| 034C | 1.306 | 1.690 | 069 | NRC | FROM SH 36 (MORRAINE DR) TO JCT SH 34 (WONDERVIEW AV) AND JCT SH 36 (ST VRRAIN AV) ESTES PARK, END 34C |
| 034D | 0.000 | 0.399 | 123 | NRA | FROM SH 34 INTERCHANGE (GREELEY) TO JCT SH 257 |
| 034D | 0.399 | 1.858 | 123 | NRA | FROM JCT SH 257 TO JCT SH 257 SPUR IN GREELEY |
| 034D | 1.858 | 4.669 | 123 | NRA | FROM JCT SH 257 SPUR TO 71ST AVE AND COUNTY RD 29 IN GREELEY |
| 034D | 4.669 | 7.737 | 123 | NRB | FROM 71ST AVE AND COUNTY RD 29 TO 35TH AVE IN GREELEY |
| 034D | 7.737 | 8.768 | 123 | NRB | FROM 35TH AVE TO BEGIN 1-WAY EB (10TH ST) WB (9TH ST) IN GREELEY |
| 034D | 8.768 | 10.000 | 123 | NRC | FROM 1-WAY EB (10TH ST) WB (9TH ST) TO JCT SH 34 1-WAY WB (10TH AVE) END 1-WAY EB, BEGIN 2 WAY TRAFFIC |
| 034D | 10.000 | 10.194 | 123 | NRC | FROM JCT SH 34 1-WAY WB (10TH AVE) END 1-WAY EB, BEGIN 2 WAY TRAFFIC TO JCT SH 85 (GREELEY BUS LOOP) |
| 034D | 10.194 | 11.057 | 123 | NRC | FROM JCT SH 85 GREELEY BUS LOOP (8TH AVE) TO JCT SH 85 GREELEY BUS LOOP (8TH AVE) IN GREELEY |
| 034D | 11.057 | 11.643 | 123 | NRC | FROM JCT SH 85 GREELEY BUS LOOP (8TH AVE) TO JCT SH 85 |
| 034D | 11.643 | 11.749 | 123 | NRC | FROM JCT SH 85 TO 1ST AVE |
| 034D | 11.749 | 12.886 | 123 | NRB | FROM 1ST AVE TO CHERRY ST (COUNTY RD 43) |
| 034D | 12.886 | 14.711 | 123 | RB | FROM CHERRY ST (COUNTY RD 43) TO JCT SH 34, END SH 34D |
| 034E | 0.000 | 0.932 | 087 | RA | FROM JCT SH 34 TO I-76 INTERCHANGE (AKRON/YUMA/BRUSH), END SH 34E |
| 034Z | 0.000 | 1.239 | 123 | NRC | FROM JCT SH 34 1-WAY EB (10TH ST) BEGIN 1-WAY WB TO 23RD AVE IN GREELEY |

| | | | | | |
|------|--------|--------|-----|-----|--|
| 034Z | 1.239 | 1.301 | 123 | NRB | FROM 23RD AVE TO JCT SH 34 (10TH ST) BEGIN 1-WAY EB, END 1 WAY WB, END SH 34Z IN GREELEY |
| 035A | 8.435 | 8.898 | 031 | EX | FROM I-70 INTERCHANGE (QUEBEC ST) TO I-270 INTERCHANGE (QUEBEC ST) IN DENVER |
| 035A | 8.898 | 9.260 | 031 | EX | FROM I-270 INTERCHANGE OVERPASS (ON QUEBEC ST) TO 500 FEET NORTH OF I-270 RAMPS |
| 035A | 9.260 | 9.704 | 031 | RA | FROM 500 FEET NORTH OF I-270 RAMPS TO EAST 53RD PLACE, END SH 35A |
| 036A | 0.000 | 4.959 | 069 | RB | FROM JCT SH 34 (DEER RIDGE) IN ROCKY MOUNTAIN NATIONAL PARK TO JCT SH 66 |
| 036A | 4.959 | 5.141 | 069 | RB | FROM JCT SH 66 TO HIGH DR (COUNTY RD 67W) AND MARYS LAKE RD (COUNTY RD 67) IN ESTES PARK |
| 036A | 5.141 | 6.456 | 069 | NRB | FROM HIGH DR (COUNTY RD 67W) AND MARYS LAKE RD (COUNTY RD 67) TO RIVERSIDE ST IN ESTES PARK |
| 036A | 6.456 | 6.982 | 069 | NRA | FROM RIVERSIDE ST TO JCT SH 34 (ESTES PARK BUS LOOP) (ELKHORN AVE) IN ESTES PARK, END SH 36A |
| 036B | 0.000 | 0.395 | 069 | NRA | FROM JCT SH 34,WONDERVIEW AV,SH 34 ESTES PK BUS LOOP,ELKHORN AV TO JCT SH 7,ST VRRAIN AV,IN ESTES PK |
| 036B | 0.395 | 1.065 | 069 | NRA | FROM JCT SH 7 (ST VRRAIN AVE) TO FISH CREEK STR C-15-L IN ESTES PARK |
| 036B | 1.065 | 13.242 | 069 | RA | FROM FISH CREEK STR C-15-L IN ESTES PARK TO LARIMER/BOULDER CO LINE |
| 036B | 13.242 | 19.713 | 013 | RA | FROM LARIMER/BOULDER CO LINE TO 1520 FEET EAST OF GROVER DR |
| 036B | 19.713 | 20.357 | 013 | NRB | FROM 1520 FEET EAST OF GROVER DR TO JCT SH 7 S BEGIN 1-WAY EB (BROADWAY) |
| 036B | 20.357 | 20.657 | 013 | NRB | FROM JCT SH 7 BEGIN 1-WAY EB (BROADWAY) TO JCT SH 36 NW (BEGIN 1-WAY WB) AND SE (END 1-WAY EB) |
| 036B | 20.657 | 20.895 | 013 | NRB | FROM JCT SH 36 NW (BEGIN 1-WAY WB) AND SE (END 1-WAY EB) TO 245 FEET EAST OF PARK ST IN LYONS |
| 036B | 20.895 | 21.764 | 013 | RA | FROM 245 FEET EAST OF PARK ST IN LYONS TO JCT SH 66 |
| 036B | 21.764 | 31.415 | 013 | RA | FROM JCT SH 66 TO LONGHORN RD (COUNTY RD 36.5) IN BOULDER |
| 036B | 31.415 | 32.175 | 013 | NRA | FROM LONGHORN RD (COUNTY RD 36.5) IN BOULDER TO JCT SH 7 (BROADWAY) |
| 036B | 32.175 | 35.005 | 013 | NRA | FROM JCT SH 7 (BROADWAY) TO JCT SH 119 (IRIS AVE) IN BOULDER |

| | | | | | |
|------|---------|---------|-----|-----|--|
| 036B | 35.005 | 36.342 | 013 | NRB | FROM JCT SH 119 (IRIS AV) TO JCT SH 7 (CANYON BLVD) IN BOULDER |
| 036B | 36.342 | 36.533 | 013 | NRB | FROM JCT SH 7 (CANYON BLVD) TO JCT SH 7 (ARAPAHOE AVE) IN BOULDER |
| 036B | 36.533 | 37.303 | 013 | NRB | FROM JCT SH 7 (ARAPAHOE AVE) TO PEDESTRIAN UNDERPASS STR D-15-O IN BOULDER |
| 036B | 37.303 | 37.601 | 013 | NRA | FROM PEDESTRIAN UNDERPASS STR D-15-O, TO BASELINE RD INTERCHANGE (SH 36 SPUR W) |
| 036B | 37.601 | 45.177 | 13 | FW | FROM BASELINE RD INTERCHANGE (SH 36 SPUR W) IN BOULDER TO THE BOULDER-BROOMFIELD CO LINE |
| 036B | 45.177 | 49.404 | 14 | FW | FROM BOULDER-BROOMFIELD CO LINE TO THE BROOMFIELD-JEFFERSON CO LINE |
| 036B | 49.404 | 52.703 | 59 | FW | FROM BROOMFIELD-JEFFERSON CO LINE TO THE JEFFERSON-ADAMS CO LINE |
| 036B | 52.703 | 57.252 | 001 | FW | FROM JEFFERSON/ADAMS CO LINE TO I-25 INTERCHANGE, END SH 36B |
| 036C | 76.394 | 79.730 | 001 | RB | FROM I-70 INTERCHANGE (AIRPARK RD) TO JCT I-70 WATKINS BUS SPUR |
| 036C | 79.730 | 88.000 | 001 | RB | FROM JCT I-70 WATKINS BUS SPUR TO 4414 FEET WEST OF JCT SH 79 IN BENNETT |
| 036C | 88.000 | 89.21 | 001 | NRB | FROM 4414 FEET WEST OF JCT SH 79 TO JCT SH 79 (1ST ST) IN BENNETT, END SH 36C |
| 036D | 89.210 | 90.319 | 001 | NRB | FROM JCT SH 79 TO COUNTY RD 34N (KIOWA RD) IN BENNETT |
| 036D | 90.319 | 93.985 | 001 | RB | FROM COUNTY RD 34N TO ADAMS/ARAPAHOE CO LINE |
| 036D | 93.985 | 94.000 | 005 | RB | FROM ADAMS/ARAPAHOE CO LINE TO 4921 FEET WEST OF BURTON DR IN STRASBURG |
| 036D | 94.000 | 95.004 | 005 | NRC | FROM 4921 FEET WEST OF BURTON DR TO JCT I-70 STRASBURG BUS SPUR |
| 036D | 95.004 | 95.324 | 005 | NRC | FROM JCT I-70 STRASBURG BUS SPUR TO COMMANCHE CREEK STR F-19-B IN STRASBURG |
| 036D | 95.324 | 100.758 | 005 | RB | FROM COMMANCHE CREEK STR F-19-B TO FETZER ST IN BYERS |
| 036D | 100.758 | 100.975 | 005 | NRB | FROM FETZER ST TO JCT SH 40 IN BYERS |
| 036D | 100.975 | 100.995 | 005 | NRB | FROM JCT SH 40 TO I-70 INTERCHANGE (BYERS) |
| 036D | 100.995 | 101.122 | 005 | NRB | FROM I-70 INTERCHANGE (BYERS) TO COUNTY RD 6 |
| 036D | 101.122 | 109.004 | 005 | RA | FROM COUNTY RD 6 TO ARAPAHOE/ADAMS CO LINE |

| | | | | | |
|------|---------|---------|-----|-----|--|
| 036D | 109.004 | 115.353 | 001 | RA | FROM ARAPAHOE/ADAMS CO LINE TO ADAMS/ARAPAHOE CO LINE |
| 036D | 115.353 | 127.183 | 005 | RA | FROM ADAMS/ARAPAHOE CO LINE TO ARAPAHOE/ADAMS CO LINE |
| 036D | 127.183 | 129.571 | 001 | RA | FROM ARAPAHOE/ADAMS CO LINE TO ADAMS COUNTY RD 72 AT ADAMS/WASHINGTON CO LINE |
| 036D | 129.571 | 135.583 | 121 | RA | FROM ADAMS COUNTY RD 72 AT ADAMS/WASHINGTON CO LINE TO JCT SH 71 (LAST CHANCE) |
| 036D | 135.583 | 155.614 | 121 | RA | FROM JCT SH 71 (LAST CHANCE) TO JCT SH 63 (ANTON) |
| 036D | 155.614 | 177.055 | 121 | RA | FROM JCT SH 63 (ANTON) TO 1ST ST (COUNTY RD XX.4) AND MONROE AVE (COUNTY RD 6.9) |
| 036D | 177.055 | 177.559 | 121 | NRB | FROM 1ST ST (COUNTY RD XX.4) AND MONROE AVE (COUNTY RD 6.9) TO LINCOLN AVE (COUNTY RD 6.3) |
| 036D | 177.559 | 178.048 | 121 | RA | FROM LINCOLN AVE (COUNTY RD 6.3) TO JCT SH 59 |
| 036D | 178.048 | 180.404 | 121 | RA | FROM JCT SH 59 TO WASHINGTON COUNTY RD AAA AT WASHINGTON/YUMA CO LINE |
| 036D | 180.404 | 185.382 | 125 | RA | FROM WASHINGTON COUNTY RD AAA AT WASHINGTON/YUMA CO LINE TO JCT SH 59 |
| 036D | 185.382 | 211.109 | 125 | RA | FROM JCT SH 59 (COPE) TO JCT SH 385 (IDALIA) |
| 036D | 211.109 | 213.654 | 125 | RA | FROM JCT SH 385 TO JCT SH 385 |
| 036D | 213.654 | 224.718 | 125 | RA | FROM JCT SH 385 TO COLORADO-KANSAS STATE LINE, END SH 36D |
| 036E | 0.000 | 0.357 | 013 | NRA | FROM SH 36 INTERCHANGE (BASELINE RD) TO JCT SH 93 IN BOULDER, END SH 36E |
| 036Z | 0.000 | 0.299 | 013 | NRB | FROM JCT SH 36 END OF EB 1-WAY (BEGIN 1-WAY WB) TO JCT SH 36 END WB 1-WAY IN LYONS, END SH 36Z |
| 039A | 0.000 | 7.571 | 087 | RB | FROM JCT SH 6 AND JCT SH 52 TO JCT SH 144 (GOODRICH), END SH 39A |
| 040A | 0.000 | 2.835 | 081 | RA | FROM UTAH-COLORADO STATE LINE TO ANTRODEMUS ALLEY IN DINOSAUR |
| 040A | 2.835 | 2.913 | 081 | NRB | FROM ANTRODEMUS ALLEY TO JCT SH 64 IN DINOSAUR |
| 040A | 2.913 | 3.247 | 081 | NRB | FROM JCT SH 64 TO TYRANNASAURUS TRAIL IN DINOSAUR |
| 040A | 3.247 | 59.781 | 081 | RA | FROM TYRANNASAURUS TRAIL IN DINOSAUR TO JCT SH 318 |
| 040A | 59.781 | 59.953 | 081 | RA | FROM JCT SH 318 TO COWEOL RD IN MAYBELL |
| 040A | 59.953 | 60.090 | 081 | NRA | FROM COWEOL RD IN MAYBELL TO 7667 FEET EAST OF DECEPTION CREEK STR B-04-C |

| | | | | | |
|------|---------|---------|-----|-----|--|
| 040A | 60.090 | 87.469 | 081 | RA | FROM 7667 FEET EAST OF DECEPTION CREEK STR B-04-C TO 1669 FEET WEST OF COUNTY RD 30 |
| 040A | 87.469 | 89.322 | 081 | NRA | FROM 1669 FEET WEST OF COUNTY RD 30 TO JCT SH 13 |
| 040A | 89.322 | 90.358 | 081 | NRA | FROM JCT SH 13 TO JCT SH 40 (END WB 1-WAY, VICTORY WAY) BEGIN 1-WAY EB, PERSHING AVE IN CRAIG |
| 040A | 90.358 | 90.531 | 081 | NRA | FROM JCT SH 40 (END WB 1-WAY, VICTORY WAY) BEGIN 1-WAY, PERSHING AVE TO JCT SH 394 (RANNEY ST) |
| 040A | 90.531 | 90.589 | 081 | NRA | FROM JCT SH 394 (RANNEY ST) TO TAYLOR ST IN CRAIG |
| 040A | 90.589 | 90.838 | 081 | NRB | FROM TAYLOR ST TO JCT SH 13 (YAMPA ST) IN CRAIG |
| 040A | 90.838 | 91.262 | 081 | NRB | FROM JCT SH 13 (YAMPA ST) TO JCT SH 40 (VICTORY WAY) BEGIN 1-WAY WB (END 1-WAY EB) |
| 040A | 91.262 | 91.718 | 081 | NRB | FROM JCT SH 40 (VICTORY WAY) BEGIN 1-WAY WB (END 1-WAY EB) TO MC COY AVE IN CRAIG |
| 040A | 91.718 | 93.000 | 081 | NRA | FROM MC COY AVE IN CRAIG TO 3733 WEST OF COUNTY RD 225 |
| 040A | 93.000 | 97.648 | 081 | RA | FROM 3733 FEET WEST OF COUNTY RD 225 TO MOFFAT/ROUTT CO LINE |
| 040A | 97.648 | 107.030 | 107 | RA | FROM MOFFAT/ROUTT CO LINE TO DRY CREEK STR C-07-D |
| 040A | 107.030 | 108.380 | 107 | NRB | FROM DRY CREEK STR C-07-D TO D&RGW RAILROAD CROSSING 254-329N AND SHELTON DITCH STR C-08-a |
| 040A | 108.380 | 128.000 | 107 | RA | FROM D&RGW RAILROAD CROSSING 254-329N AND SHELTON DITCH STR C-08-A TO 2281 FT EAST OF CO RD 204N |
| 040A | 128.000 | 129.000 | 107 | NRA | FROM 2281 FEET EAST OF COUNTY RD 204N TO 8775 FEET WEST OF ELK RIVER RD |
| 040A | 129.000 | 135.862 | 107 | NRB | FROM 8775 FEET WEST OF ELK RIVER RD TO 2022 FEET EAST OF SIBLEY RD IN STEAMBOAT SPRINGS |
| 040A | 135.862 | 136.515 | 107 | NRA | FROM 2022 FEET EAST OF SIBLEY RD TO JCT SH 131 |
| 040A | 136.515 | 151.807 | 107 | RA | FROM JCT SH 131 TO ROUTT/GRAND CO LINE |
| 040A | 151.807 | 154.070 | 049 | RA | FROM ROUTT/GRAND CO LINE TO RABBIT EARS PASS AT GRAND/JACKSON CO LINE |
| 040A | 154.070 | 157.317 | 057 | RA | FROM RABBIT EARS PASS AT GRAND/JACKSON CO LINE TO JCT SH 14 AT JACKSON/GRAND CO LINE |
| 040A | 157.317 | 178.257 | 049 | RA | FROM JCT SH 14 AT JACKSON/GRAND CO LINE TO JCT SH 134 |
| 040A | 178.257 | 184.005 | 049 | RA | FROM JCT SH 134 TO 391 FEET WEST OF SPRUCE ST IN KREMMLING |

| | | | | | |
|------|---------|---------|-----|-----|--|
| 040A | 184.005 | 184.529 | 049 | NRB | FROM 391 FEET WEST OF SPRUCE ST IN KREMMLING TO JCT SH 9 |
| 040A | 184.529 | 185.281 | 049 | NRA | FROM JCT SH 9 TO AIRPORT RD IN KREMMLING |
| 040A | 185.281 | 201.429 | 049 | RA | FROM AIRPORT RD IN KREMMLING TO 855 FEET WEST OF PARK ST IN HOT SULPHUR SPRINGS |
| 040A | 201.429 | 203.000 | 049 | NRA | FROM 855 FEET WEST OF PARK ST TO 2450 FEET WEST OF COLORADO RIVER STR D-12-S |
| 040A | 203.000 | 209.165 | 049 | RA | FROM 2450 FEET WEST OF COLORADO RIVER STR D-12-S TO JCT SH 125 |
| 040A | 209.165 | 211.876 | 049 | RA | FROM JCT SH 125 TO MESA ST IN GRANBY |
| 040A | 211.876 | 212.502 | 049 | NRB | FROM MESA ST TO SIXTH ST AND COUNTY RD 60 IN GRANBY |
| 040A | 212.502 | 226.324 | 049 | RA | FROM SIXTH ST AND COUNTY RD 60 IN GRANBY TO COUNTY RD 8 |
| 040A | 226.324 | 230.333 | 049 | NRB | FROM COUNTY RD 8 TO 3760 FEET EAST OF VASQUEZ RD IN FRASER |
| 040A | 230.333 | 231.000 | 049 | RA | FROM 3760 FEET EAST OF VASQUEZ RD TO 380 FEET WEST OF FRASER RIVER STR E-13-V |
| 040A | 231.000 | 233.000 | 049 | RB | FROM 380 FEET WEST OF FRASER RIVER STR E-13-V TO 824 FEET EAST OF WINTER PARK DR |
| 040A | 233.000 | 242.972 | 049 | RA | FROM 824 FEET EAST OF WINTER PARK DR TO BERTHOUD PASS AT GRAND/CLEAR CREEK CO LINE |
| 040A | 242.972 | 255.885 | 019 | RA | FROM BERTHOUD PASS AT GRAND/CLEAR CREEK CO LINE TO 855 FEET WEST OF G ST IN EMPIRE |
| 040A | 255.885 | 256.491 | 019 | NRB | FROM 855 FEET WEST OF G ST TO A ST IN EMPIRE |
| 040A | 256.491 | 258.258 | 019 | RA | FROM A ST IN EMPIRE TO JCT I-70, END SH 40A |
| 040B | 269.441 | 272.210 | 019 | RA | FROM JCT SH 6 TO CLEAR CREEK/JEFFERSON CO LINE |
| 040B | 272.210 | 274.000 | 059 | RA | FROM CLEAR CREEK/JEFFERSON CO LINE TO 597 FEET EAST OF BEAVER BROOK STR F-15-Q |
| 040B | 274.000 | 276.180 | 059 | RB | FROM 597 FEET EAST OF BEAVER BROOK STR F-15-Q TO I-70 INTERCHANGE (EL RANCHO - WEST) |
| 040B | 276.180 | 276.92 | 059 | RB | FROM I-70 INTERCHANGE (EL RANCHO - WEST) TO JCT SH 74, END SH 40B |
| 040C | 279.208 | 284.676 | 059 | RB | FROM I-70 INTERCHANGE (GENESEE) TO JCT NORTH RAMPS OF I-70 AT JEFFERSON CR-123 INTERCHANGE |
| 040C | 284.676 | 285.867 | 059 | RA | FROM NORTH RAMPS OF I-70 AT JEFFERSON CR-123 INTERCHANGE TO 132 FEET WEST OF ZETA ST IN GOLDEN |

| | | | | | |
|------|---------|---------|-----|-----|---|
| 040C | 285.867 | 286.335 | 059 | NRB | FROM 132 FEET WEST OF ZETA ST TO 312 FEET EAST OF ROONEY RD (COUNTY RD 53) IN GOLDEN |
| 040C | 286.335 | 286.849 | 059 | NRA | FROM 312 FEET EAST OF ROONEY RD (COUNTY RD 53) TO JCT SH 6 (6TH AVE) |
| 040C | 286.849 | 287.893 | 059 | NRA | FROM JCT SH 6 (6TH AVE) TO I-70 INTERCHANGE (COLFAX AVE) |
| 040C | 287.893 | 289.987 | 059 | NRA | FROM I-70 INTERCHANGE (COLFAX AVE) TO VIEWPOINT RD IN LAKEWOOD |
| 040C | 289.987 | 291.444 | 059 | NRB | FROM VIEWPOINT RD TO JCT SH 391 (KIPLING ST) IN LAKEWOOD |
| 040C | 291.444 | 292.943 | 059 | NRB | FROM JCT SH 391 (KIPLING ST) TO JCT SH 121 (WADSWORTH BLVD) IN LAKEWOOD |
| 040C | 292.943 | 294.273 | 059 | NRB | FROM JCT SH 121 (WADSWORTH BLVD) TO JCT SH 95 (SHERIDAN BLVD) AT JEFFERSON/DENVER CO LINE |
| 040C | 294.273 | 295.913 | 031 | NRC | FROM JCT SH 95 (SHERIDAN BLVD) AT JEFFERSON/DENVER CO LINE TO IRVING ST IN DENVER |
| 040C | 295.913 | 296.157 | 031 | EX | FROM IRVING ST TO SH 287/SH 88 INTERCHANGE (FEDERAL BLVD) IN DENVER |
| 040C | 296.157 | 297.000 | 031 | EX | FROM 287/SH 88 INTERCHANGE (FEDERAL BLVD) TO 1114 FEET WEST OF 8TH ST IN DENVER |
| 040C | 297.000 | 297.211 | 031 | NRC | FROM 1114 FEET WEST OF 8TH ST TO 8TH ST IN DENVER |
| 040C | 297.211 | 300.625 | 031 | NRC | FROM 8TH ST, ALONG COLFAX BLVD TO JCT SH 2 (COLORADO BLVD) IN DENVER |
| 040C | 300.625 | 303.607 | 031 | NRC | FROM JCT SH 2 (COLORADO BLVD) TO YOSEMITE ST AT DENVER/ADAMS CO LINE IN AURORA |
| 040C | 303.607 | 306.284 | 001 | NRC | FROM YOSEMITE ST AT DENVER/ADAMS CO LN TO TOLL GATE CREEK STR F-17-GO EB AND F-17-GA WB |
| 040C | 306.284 | 306.341 | 001 | NRC | FROM TOLL GATE CREEK STR F-17-GO EB AND F-17-GA WB TO I-225 INTERCHANGE IN AURORA |
| 040C | 306.341 | 307.135 | 001 | NRC | FROM I-225 INTERCHANGE TO CHAMBERS RD IN AURORA |
| 040C | 307.135 | 308.000 | 001 | RA | FROM CHAMBERS RD TO 3221 FEET EAST OF JASPER ST AT ADAMS/ARAPAHOE CO LINE IN AURORA |
| 040C | 308.000 | 308.573 | 005 | RA | FROM 3221 FEET EAST OF JASPER ST AT ADAMS/ARAPAHOE CO LINE TO BUCKLEY RD (AIRPORT BLVD) IN AURORA |
| 040C | 308.573 | 312.142 | 005 | NRA | FROM BUCKLEY RD (AIRPORT BLVD) TO JCT I-70, END SH 40C |

| | | | | | |
|------|---------|---------|-----|-----|---|
| 040D | 338.570 | 340.381 | 005 | RB | FROM JCT SH 36 TO COUNTY RD 185.00, END SH 40D |
| 040E | 346.29 | 349.949 | 005 | RB | FROM JCT I-70 FRONTAGE RD TO 1985 FEET WEST OF IVY ST IN BYERS |
| 040E | 349.949 | 350.862 | 005 | NRB | FROM 1985 FEET WEST OF IVY ST IN BYERS TO JCT I-70 (DEER TRAIL BUS SPUR) |
| 040E | 350.862 | 351.180 | 005 | NRB | FROM JCT I-70 (DEER TRAIL BUS SPUR) TO 232 FEET EAST OF BURTON ST IN BYERS |
| 040E | 351.180 | 352.245 | 005 | RB | FROM 232 FEET EAST OF BURTON ST IN BYERS TO JCT I-70 FRONTAGE RD, END SH 40E |
| 040F | 360.201 | 362.999 | 039 | RB | FROM JCT I-70 FRONTAGE RD TO JCT I-70 AGATE BUS SPUR, END SH 40F |
| 040G | 380.689 | 382.002 | 039 | RB | FROM JCT I-70 FRONTAGE RD TO ELBERT/LINCOLN CO LINE |
| 040G | 382.002 | 382.184 | 073 | RB | FROM ELBERT/LINCOLN CO LINE TO SH 24 INTERCHANGE (LIMON), END SH 40G |
| 040H | 386.01 | 398.846 | 073 | RA | FROM I-70 INTERCHANGE (LIMON/HUGO/KIT CARSON) TO 1ST AVE IN HUGO |
| 040H | 398.846 | 399.627 | 073 | NRB | FROM 1ST AVE TO 9TH AVE IN HUGO |
| 040H | 399.627 | 422.140 | 073 | RA | FROM 9TH AVE IN HUGO TO LINCOLN/CHEYENNE CO LINE |
| 040H | 422.140 | 425.472 | 017 | RA | FROM LINCOLN/CHEYENNE CO LINE TO JCT SH 94 |
| 040H | 425.472 | 444.645 | 017 | RA | FROM JCT SH 94 TO 875 FEET WEST OF FOREST AVE IN KIT CARSON |
| 040H | 444.645 | 445.142 | 017 | NRB | FROM 875 FEET WEST OF FOREST AVE TO JCT SH 59 IN KIT CARSON |
| 040H | 445.142 | 445.646 | 017 | NRB | FROM JCT SH 59 TO 238 FEET EAST OF YOUNG ST IN KIT CARSON |
| 040H | 445.646 | 446.051 | 017 | RA | FROM 238 FEET EAST OF YOUNG ST IN KIT CARSON TO JCT SH 287 |
| 040H | 446.051 | 469.307 | 017 | RA | FROM JCT SH 287 TO 1260 FEET WEST OF 6TH ST IN CHEYENNE WELLS |
| 040H | 469.307 | 470.311 | 017 | NRA | FROM 1260 FEET WEST OF 6TH ST TO JCT SH 385 IN CHEYENNE WELLS |
| 040H | 470.311 | 470.885 | 017 | NRA | FROM JCT SH 385 TO JCT SH 385 IN CHEYENNE WELLS |
| 040H | 470.885 | 486.924 | 017 | RA | FROM JCT SH 385 TO COLORADO-KANSAS STATE LINE, END SH 40H |
| 040Z | 0.000 | 0.323 | 081 | NRB | FROM JCT SH 40 (END 1-WAY EB) BEGIN 1-WAY WB TO JCT SH 13 (YAMPA ST) IN CRAIG |
| 040Z | 0.323 | 0.631 | 081 | NRB | FROM JCT SH 13 (YAMPA ST) TO JCT SH 394 IN CRAIG |
| 040Z | 0.631 | 0.73 | 081 | NRB | FROM JCT SH 394 TO JCT SH 40 (BEGIN 1-WAY EB) END 1-WAY WB IN CRAIG, END SH 40Z |
| 041A | 0.000 | 9.505 | 083 | RB | FROM JCT SH 160 TO COLORADO-UTAH STATE LINE, END SH 41A |

| | | | | | |
|------|--------|--------|-----|-----|--|
| 042A | 0.000 | 4.876 | 013 | NRA | FROM JCT SH 7 TO JCT SH 287, END SH 42A |
| 044A | 0.000 | 1.800 | 001 | NRB | FROM JCT SH 2 TO JCT SH 85 IN COMMERCE CITY |
| 044A | 1.800 | 2.000 | 001 | NRB | FROM JCT SH 85 TO 1058 FEET WEST OF JCT SH 85 |
| 044A | 2.000 | 3.512 | 001 | NRB | FROM 1056 FEET WEST OF JCT SH 85 TO 2624 FEET WEST OF SOUTH PLATTE RIVER STR E-17-BZ |
| 044A | 3.512 | 4.958 | 001 | NRB | FROM 2624 FEET WEST OF SOUTH PLATTE RIVER STR E-17-BZ TO COLORADO BLVD, END SH 44A |
| 045A | 0.000 | 3.141 | 101 | NRA | FROM I-25 INTERCHANGE (PUEBLO BLVD) TO JCT SH 78 IN PUEBLO |
| 045A | 3.141 | 4.734 | 101 | NRA | FROM JCT SH 78 TO JCT SH 96 (THATCHER AVE) IN PUEBLO |
| 045A | 4.734 | 8.734 | 101 | EX | FROM JCT SH 96 (THATCHER AVE) IN PUEBLO TO JCT SH 50, END SH 45A |
| 046A | 0.000 | 6.610 | 047 | RA | FROM JCT SH 119 TO COUNTY ROAD 70 AT GILPIN/JEFFERSON CO LINE, END SH 46A |
| 047A | 0.000 | 0.665 | 101 | NRA | FROM I-25 INTERCHANGE (SH 50 WEST) IN PUEBLO TO RAMP OFF |
| 047A | 0.665 | 4.635 | 101 | EX | FROM RAMP OFF TO SH 50 INTERCHANGE (4TH ST/EASTERN AVE) IN PUEBLO, END SH 47A |
| 050A | 31.76 | 32.069 | 077 | NRA | FROM JCT I-70 GRAND JUNCTION BUS LOOP (UTE AVE) TO JCT I-70 GRAND JUNCTION BUS LOOP (PITKIN AVE) |
| 050A | 32.069 | 37.882 | 077 | NRA | FROM JCT I-70 GRAND JUNCTION BUS LOOP (PITKIN AVE) TO COUNTY 31 RD IN GRAND JUNCTION |
| 050A | 37.882 | 38.504 | 077 | RA | FROM COUNTY RD 31 TO JCT SH 141 |
| 050A | 38.504 | 41.137 | 077 | RA | FROM JCT SH 141 TO JCT SH 141 |
| 050A | 41.137 | 52.950 | 077 | EX | FROM JCT SH 141 TO MESA/DELTA CO LINE |
| 050A | 52.950 | 65.042 | 029 | EX | FROM MESA/DELTA CO LINE TO 500 FEET EAST OF COUNTY ROAD G.5 |
| 050A | 65.042 | 71.000 | 029 | NRA | FROM 500 FEET OF COUNTY ROAD G.5 TO JCT SH 92 |
| 050A | 71.000 | 74.026 | 029 | NRA | FROM JCT SH 92 TO 150 FEET EAST OF COUNTY ROAD 17.00 (ASH MESA ROAD) |
| 050A | 74.026 | 77.875 | 029 | EX | FROM 150 FEET EAST OF COUNTY RD 17.00 TO DELTA/MONTROSE CO LINE |
| 050A | 77.875 | 81.222 | 085 | EX | FROM DELTA/MONTROSE CO LINE TO 1320 FEET NORTH OF JCT SH 50 D (OLATHE BUS LOOP) |
| 050A | 81.222 | 83.492 | 085 | RA | FROM 1320 NORTH OF JCT SH 50 D(OLATHE BUS LOOP) TO FALCON ROAD |
| 050A | 83.492 | 87.737 | 085 | EX | FROM FALCON ROAD TO COUNTY ROAD JJ |

| | | | | | |
|------|---------|---------|-----|-----|---|
| 050A | 87.737 | 91.878 | 085 | NRA | FROM COUNTY ROAD JJ TO SAN JUAN AVENUE |
| 050A | 91.878 | 93.558 | 085 | NRA | FROM SAN JUAN AVENUE TO EAST MAIN STREET (MONTROSE) |
| 050A | 93.558 | 97.241 | 085 | NRA | EAST MAIN STREET (MONTROSE) TO ROAD N (6900 ROAD) IN MONTROSE |
| 050A | 97.241 | 100.549 | 085 | RA | FROM ROAD N (6900 ROAD) IN MONTROSE TO JCT SH347 |
| 050A | 100.549 | 116.678 | 085 | RA | FROM JCT SH 347 TO MONTROSE/GUNNISON CO LINE |
| 050A | 116.678 | 131.129 | 051 | RA | FROM MONTROSE/GUNNISON CO LINE TO JCT SH 92 |
| 050A | 131.129 | 148.052 | 051 | RA | FROM JCT SH 92 TO JCT SH 149 |
| 050A | 148.052 | 156.255 | 051 | RA | FROM JCT SH 149 TO 686 FEET WEST OF RIO GRANDE AVE IN GUNNISON |
| 050A | 156.255 | 157.394 | 051 | NRB | FROM 686 FEET WEST OF RIO GRANDE AVE TO JCT SH 135 IN GUNNISON |
| 050A | 157.394 | 158.000 | 051 | NRB | FROM JCT SH 135 IN GUNNISON TO 6537 FEET WEST OF COUNTY RD 72 |
| 050A | 158.000 | 165.601 | 051 | RA | FROM 6537 FEET WEST OF COUNTY RD 72 TO JCT SH 114 |
| 050A | 165.601 | 181.596 | 051 | RA | FROM JCT SH 114 TO GUNNISON/SAGUACHE CO LINE |
| 050A | 181.596 | 190.607 | 109 | RA | FROM GUNNISON/SAGUACHE CO LINE TO SAGUACHE/GUNNISON CO LINE |
| 050A | 190.607 | 199.285 | 051 | RA | FROM SAGUACHE/GUNNISON CO LINE TO MONARCH PASS AT GUNNISON/CHAFFEE CO LINE |
| 050A | 199.285 | 216.596 | 015 | RA | FROM MONARCH PASS AT GUNNISON/CHAFFEE CO LINE TO 2059 FEET WEST OF JCT US 285 IN PONCHA SPRINGS |
| 050A | 216.596 | 217.401 | 015 | NRA | FROM JCT SH 285 TO JCT SH 285 IN PONCHA SPRINGS |
| 050A | 217.401 | 220.000 | 015 | NRA | FROM JCT SH 285 TO 1510 FEET WEST OF COUNTY RD 125 |
| 050A | 220.000 | 222.384 | 015 | NRA | FROM 1510 FEET WEST OF COUNTY RD 125 TO JCT SH 291 |
| 050A | 222.384 | 223.419 | 015 | NRA | FROM JCT SH 291 TO COUNTY RD 105 |
| 050A | 223.419 | 225.578 | 015 | RA | FROM COUNTY RD 105 TO CHAFFEE/FREMONT CO LINE |
| 050A | 225.578 | 233.620 | 043 | RA | FROM CHAFFEE/FREMONT CO LINE TO COUNTY RD 4 AND COUNTY RD 45 (HOWARD JUNCTION) |
| 050A | 233.620 | 233.779 | 043 | NRA | FROM COUNTY RD 4 AND COUNTY RD 45 (HOWARD JUNCTION) TO HOWARD CREEK STR K-13-R |
| 050A | 233.779 | 252.663 | 043 | RA | FROM HOWARD CREEK STR K-13-R TO JCT SH 69 (TEXAS CREEK) |
| 050A | 252.663 | 269.130 | 043 | RA | FROM JCT SH 69 (TEXAS CREEK) TO JCT SH 9 |
| 050A | 269.130 | 278.000 | 043 | RA | FROM JCT SH 9 TO 79 FEET WEST OF FIRST ST IN CANON CITY |

| | | | | | |
|------|---------|---------|-----|-----|---|
| 050A | 278.000 | 278.704 | 043 | NRC | FROM 79 FEET WEST OF FIRST ST TO JCT SH 115 IN CANON CITY |
| 050A | 278.704 | 279.222 | 043 | NRC | FROM JCT SH 115 TO 15TH ST IN CANON CITY |
| 050A | 279.222 | 279.374 | 043 | NRA | FROM 15TH ST TO MAIN ST IN CANON CITY |
| 050A | 279.374 | 280.307 | 043 | NRA | FROM E MAIN ST TO RAYNOLDS AVE IN CANON CITY |
| 050A | 280.307 | 281.898 | 043 | RA | FROM RAYNOLDS AVE TO MACKENZIE AVE (COUNTY RD 20) |
| 050A | 281.898 | 285.633 | 043 | EX | FROM MACKENZIE AVE (COUNTY RD 20) TO JCT SH 67 |
| 050A | 285.633 | 289.769 | 043 | EX | FROM JCT SH 67 TO SH 115 INTERCHANGE (PENROSE/COLORADO SPRINGS) |
| 050A | 289.769 | 294.339 | 043 | EX | FROM SH 115 INTERCHANGE (PENROSE/COLORADO SPRINGS) TO JCT SH 120 |
| 050A | 294.339 | 296.136 | 043 | EX | FROM JCT SH 120 TO FREMONT/PUEBLO CO LINE |
| 050A | 296.136 | 312.088 | 101 | EX | FROM FREMONT/PUEBLO CO LINE TO JCT SH 45 |
| 050A | 312.088 | 312.925 | 101 | EX | FROM JCT SH 45 TO 327 FEET EAST OF ATSF RAILROAD STR K-18-BL |
| 050A | 312.925 | 314.598 | 101 | NRA | FROM 327 FEET EAST OF ATSF RAILROAD STR K-18-BL TO I-25 INTERCHANGE (SH 50 WEST), END SH 50A |
| 050B | 315.709 | 318.707 | 101 | EX | FROM I-25 INTERCHG (SH 50 EAST) TO 4TH ST/EASTERN AVE INTERCHANGE (SH 47 NW AND SH 96 SW) IN PUEBLO |
| 050B | 318.707 | 322.130 | 101 | EX | FROM 4TH ST/EASTERN AVE INTERCHANGE (SH 47 NW AND SH 96 SW) IN PUEBLO TO JCT SH 233 (BAXTER) |
| 050B | 322.130 | 324.229 | 101 | EX | FROM JCT SH 233 TO JCT SH 231 (DEVINE) |
| 050B | 324.229 | 329.334 | 101 | EX | FROM JCT SH 231 (DEVINE) TO JCT SH 96 |
| 050B | 329.334 | 332.246 | 101 | RA | FROM JCT SH 96 TO JCT SH 50 (PUEBLO BUS LOOP) |
| 050B | 332.246 | 335.764 | 101 | RA | FROM JCT SH 50 (PUEBLO BUS LOOP) TO JCT SH 209 |
| 050B | 335.764 | 348.843 | 101 | RA | FROM JCT SH 209 TO PUEBLO/OTERO CO LINE |
| 050B | 348.843 | 350.710 | 089 | RA | FROM PUEBLO/OTERO CO LINE TO CRANSTON AVE (COUNTY RD LL.3) IN FOWLER |
| 050B | 350.710 | 350.909 | 089 | NRA | FROM CRANSTON AVE (COUNTY RD LL.3) TO JCT SH 167 (MAIN ST) IN FOWLER |
| 050B | 350.909 | 351.321 | 089 | NRA | FROM JCT SH 167 (MAIN ST) TO 781 FEET WEST OF COUNTY ROADS LL.4 AND 3.5 |

| | | | | | |
|------|---------|---------|-----|-----|---|
| 050B | 351.321 | 359.308 | 089 | RA | FROM 781 FEET WEST OF COUNTY ROADS LL.4 AND 3.5 TO COUNTY RD 11.10 |
| 050B | 359.308 | 359.712 | 089 | NRA | FROM COUNTY RD 11.10 TO JCT SH 207 IN MANZANOLA |
| 050B | 359.712 | 360.013 | 089 | NRA | FROM JCT SH 207 TO 1315 FEET WEST OF CATLIN CANAL STR L-21-K |
| 050B | 360.013 | 366.970 | 089 | RA | FROM 1315 FEET WEST OF CATLIN CANAL STR L-21-K TO JCT SH 71 |
| 050B | 366.970 | 368.047 | 089 | RA | FROM JCT SH 71 BEGIN 1-WAY EB TO 174 FEET EAST OF COUNTY RD 18.9 |
| 050B | 368.047 | 368.109 | 089 | NRA | FROM 174 FEET EAST OF COUNTY RD 18.9 TO JCT SH 202 (2ND ST) |
| 050B | 368.109 | 368.930 | 089 | NRA | FROM JCT SH 202 (2ND ST) TO JCT SH 71 AND JCT SH 266 IN ROCKY FORD |
| 050B | 368.930 | 369.238 | 089 | NRA | FROM JCT SH 71 AND JCT SH 266 TO RAILROAD AVE IN ROCKY FORD |
| 050B | 369.238 | 369.420 | 089 | RA | FROM RAILROAD AVE TO JCT SH 50 (BEGIN 1-WAY WB) END 1-WAY EB |
| 050B | 369.420 | 374.349 | 089 | RA | FROM JCT SH 50 TO REYNOLDS AVE IN SWINK |
| 050B | 374.349 | 374.839 | 089 | NRA | FROM REYNOLDS AVE TO 433 FEET WEST OF SWINK DR |
| 050B | 374.839 | 376.952 | 089 | RA | FROM 433 FEET WEST OF SWINK DR TO CROOKED ARROYO STRS M-22-K EB AND M-22-A WB IN LA JUNTA |
| 050B | 376.952 | 378.419 | 089 | NRA | FROM CROOKED ARROYO STRS M-22-K EB AND M-22-A WB TO JCT SH 10 IN LA JUNTA |
| 050B | 378.419 | 379.041 | 089 | NRA | FROM JCT SH 10 TO JCT SH 350 IN LA JUNTA |
| 050B | 379.041 | 380.861 | 089 | NRA | FROM JCT SH 350 TO MALOUFF AVE IN LA JUNTA |
| 050B | 380.861 | 388.750 | 089 | RA | FROM MALOUFF AVE TO OTERO COUNTY RD 37 AT OTERO/BENT CO LINE |
| 050B | 388.750 | 398.007 | 011 | RA | FROM OTERO COUNTY RD 37 AT OTERO/BENT CO LINE TO OAK AVE IN LAS ANIMAS |
| 050B | 398.007 | 398.769 | 011 | NRA | FROM OAK AVE TO JCT SH 101 IN LAS ANIMAS |

STATE HIGHWAY ACCESS CATEGORY ASSIGNMENT SCHEDULE SECTION TWO, ACCESS CATEGORY ASSIGNMENTS – PART 3 OF 5

| Highway | Beg_MP | End_MP | CO | CAT | PHYSICAL DESCRIPTION OF THE CATEGORY SEGMENT |
|---------|---------|---------|-----|-----|--|
| 050B | 398.769 | 399.940 | 011 | NRA | FROM JCT SH 101 IN LAS ANIMAS TO ARKANSAS RIVER STRS L-24-D EB AND L-24-A WB |
| 050B | 399.940 | 404.627 | 011 | RA | FROM ARKANSAS RIVER STRS L-24-D EB AND L-24-A WB TO JCT SH 183 |
| 050B | 404.627 | 420.744 | 011 | RA | FROM JCT SH 183 TO JCT SH 196 |

| | | | | | |
|------|---------|---------|-----|-----|---|
| 050B | 420.744 | 426.710 | 011 | RA | FROM JCT SH 196 TO BENT COUNTY RD 36 AT BENT/PROWERS CO LINE |
| 050B | 426.710 | 427.737 | 099 | RA | FROM BENT COUNTY RD 36 AT BENT/PROWERS CO LINE TO WILEY JUNCTION INTERCHANGE (SH 287 N) |
| 050B | 427.737 | 433.499 | 099 | RA | FROM WILEY JUNCTION INTERCHANGE (SH 287 N) TO JCT SH 196 |
| 050B | 433.499 | 434.117 | 099 | RA | FROM JCT SH 196 TO ARKANSAS RIVER STRS L-26-H EB AND L-26-BW WB |
| 050B | 434.117 | 435.390 | 099 | NRB | FROM ARKANSAS RIVER STRS L-26-H EB AND L-26-BW WB TO JCT SH 287 IN LAMAR |
| 050B | 435.390 | 436.262 | 099 | NRB | FROM JCT SH 287 TO 2365 FEET WEST OF COUNTY RD 9 |
| 050B | 436.262 | 436.709 | 099 | NRB | FROM JCT CAMINO DE SANTA FE 2360 FEET EAST TO COUNTY RD 9 |
| 050B | 436.709 | 452.559 | 099 | RA | FROM COUNTY RD 9 TO INGE ST IN GRANADA |
| 050B | 452.559 | 452.769 | 099 | NRB | FROM INGE ST TO JCT SH 385 (MAIN ST) IN GRANADA |
| 050B | 452.769 | 452.964 | 099 | NRB | FROM SH 385 (MAIN ST) TO HOISINGTON ST IN GRANADA |
| 050B | 452.964 | 462.740 | 099 | RA | FROM HOISINGTON ST IN GRANADA TO 11TH ST IN HOLLY |
| 050B | 462.740 | 463.506 | 099 | NRA | FROM 11TH ST IN HOLLY TO JCT SH 89 |
| 050B | 463.506 | 467.583 | 099 | RA | FROM JCT SH 89 TO COUNTY RD 39 AT COLORADO-KANSAS STATE LINE, END SH 50B |
| 050C | 0.000 | 0.485 | 101 | NRC | FROM JCT SH 96 (4TH ST) TO GRAND AVE IN PUEBLO |
| 050C | 0.485 | 2.308 | 101 | NRB | FROM GRAND AVE IN PUEBLO TO JOPLIN ST INTERCHANGE (SH 227 N) |
| 050C | 2.308 | 2.990 | 101 | NRB | FROM JOPLIN ST INTERCHANGE (SH 227 N) TO BENT ST (COUNTY RD 70) |
| 050C | 2.990 | 3.749 | 101 | NRC | FROM BENT ST (COUNTY RD 70) TO 20 1/2 LANE (COUNTY RD 48) |
| 050C | 3.749 | 7.330 | 101 | NRA | FROM 20 1/2 LANE (COUNTY RD 48) TO 301 FEET WEST OF JCT SH 233 |
| 050C | 7.330 | 7.387 | 101 | RA | FROM 301 FEET WEST OF JCT SH 233 TO JCT SH 233 |
| 050C | 7.387 | 8.936 | 101 | RA | FROM JCT SH 233 TO 35TH LANE (COUNTY RD 35) |
| 050C | 8.936 | 9.449 | 101 | NRB | FROM 35TH LANE (COUNTY RD 35) TO JCT SH 231 (VINELAND) |
| 050C | 9.449 | 10.000 | 101 | NRB | FROM JCT SH 231 (VINELAND) TO 269 FEET EAST OF COUNTY RD 37 |
| 050C | 10.000 | 15.000 | 101 | RA | FROM 269 FEET EAST OF COUNTY RD 37 TO 840 FEET EAST OF COUNTY RD 482 (WILLIAMS) |

| | | | | | |
|------|--------|--------|-----|-----|--|
| 050C | 15.000 | 16.199 | 101 | NRB | FROM 840 FEET EAST OF COUNTY RD 482 (WILLIAMS) TO DRAW STR L-19-F |
| 050C | 16.199 | 16.948 | 101 | RA | FROM DRAW STR L-19-F TO JCT SH 50, END SH 50C |
| 050D | 0.000 | 0.936 | 085 | NRB | FROM JCT SH 50 TO JCT SH 348 (FIFTH ST) IN OLATHE |
| 050D | 0.936 | 1.539 | 085 | NRB | FROM JCT SH 348 (FIFTH ST) TO JCT SH 50, END SH 50D |
| 050Z | 0.000 | 0.613 | 089 | NRA | FROM JCT SH 50 (END 1-WAY EB) BEGIN 1-WAY WB TO JCT SH 266 IN ROCKY FORD |
| 050Z | 0.613 | 1.433 | 089 | NRA | FROM JCT SH 266 TO JCT SH 202 IN ROCKY FORD |
| 050Z | 1.433 | 2.603 | 089 | NRA | FROM JCT SH 202 IN ROCKY FORD TO JCT SH 71 AND JCT SH 50 (END 1-WAY WB) BEGIN 1-WAY EB, END SH 50Z |
| 052A | 0.000 | 1.000 | 013 | NRA | FROM JCT SH 119 IN BOULDER TO 1050 FEET WEST OF 79TH ST |
| 052A | 1.000 | 4.673 | 013 | RA | FROM 1050 WEST OF 79TH ST TO JCT SH 287 |
| 052A | 4.673 | 7.196 | 013 | RA | FROM JCT SH 287 TO BOULDER COUNTY RD 901 AT BOULDER/WELD CO LINE |
| 052A | 7.196 | 10.188 | 123 | RA | FROM BOULDER COUNTY RD 901 AT BOULDER/WELD CO LINE TO COUNTY RD 7 |
| 052A | 10.188 | 11.167 | 123 | NRA | FROM COUNTY RD 7 TO I-25 INTERCHANGE (DACONO/FORT LUPTON) |
| 052A | 11.167 | 15.471 | 123 | NRA | FROM I-25 INTERCHANGE (DACONO/FORT LUPTON) TO COUNTY RD 17 |
| 052A | 15.471 | 18.440 | 123 | RA | FROM COUNTY RD 17 TO COUNTY RD 23 (TRACYVILLE) IN FORT LUPTON |
| 052A | 18.440 | 18.857 | 123 | NRA | FROM COUNTY RD 23 (TRACYVILLE) TO LUPTON BOTTOM CANAL STR D-17-H IN FORT LUPTON |
| 052A | 18.857 | 19.962 | 123 | NRB | FROM LUPTON BOTTOM CANAL STR D-17-H TO SH 85 INTERCHANGE IN FORT LUPTON |
| 052A | 19.962 | 20.452 | 123 | NRB | FROM SH 85 INTERCHANGE TO JCT SH 85 (FORT LUPTON BUS LOOP) IN FORT LUPTON |
| 052A | 20.452 | 23.430 | 123 | NRB | FROM JCT SH 85 (FORT LUPTON BUS LOOP) TO 1 MILE EAST OF COUNTY RD 31 |
| 052A | 23.430 | 28.998 | 123 | RA | FROM 1 MILE EAST OF COUNTY RD 31 TO COUNTY RD 43.50 |
| 052A | 28.998 | 29.277 | 123 | NRA | FROM COUNTY RD 43.50 TO I-76 INTERCHANGE (HUDSON) |

| | | | | | |
|------|---------|---------|-----|-----|--|
| 052A | 29.277 | 29.462 | 123 | NRA | FROM I-76 INTERCHANGE (HUDSON) TO MAIN ST IN HUDSON |
| 052A | 29.462 | 30.196 | 123 | NRB | FROM MAIN ST TO JUNIPER ST IN HUDSON |
| 052A | 30.196 | 41.939 | 123 | RB | FROM JUNIPER ST TO JCT SH 79 (PROSPECT VALLEY) |
| 052A | 41.939 | 42.000 | 123 | NRA | FROM JCT SH 79 (PROSPECT VALLEY) TO 325 FEET EAST OF JCT SH 79 |
| 052A | 42.000 | 55.900 | 123 | RB | FROM 325 FEET EAST OF JCT SH 79 TO WELD/MORGAN CO LINE |
| 052A | 55.900 | 72.581 | 087 | RB | FROM WELD/MORGAN CO LINE TO JCT SH 6 AND JCT SH 39, END SH 52A |
| 052B | 86.481 | 86.981 | 087 | NRC | FROM JCT SH 34 (PLATTE AVE) AND MAIN ST IN FORT MORGAN TO JCT SH 144 |
| 052B | 86.981 | 87.161 | 087 | NRC | FROM JCT SH 144 TO I-76 INTERCHANGE (FORT MORGAN) |
| 052B | 87.161 | 87.221 | 087 | NRC | FROM I-76 INTERCHANGE (FORT MORGAN) TO 315 FEET NORTH OF I-76 INTERCHANGE |
| 052B | 87.221 | 105.550 | 087 | RB | FROM 315 FEET NORTH OF I-76 INTERCHANGE TO MORGAN/WELD CO LINE |
| 052B | 105.550 | 111.569 | 123 | RB | FROM MORGAN/WELD CO LINE TO JCT SH 14, END SH 52B |
| 052R | 13.238 | 13.637 | 123 | NRB | FROM COLORADO AVE TO FORREST ST IN DACONO (SH 52 SOUTH FRONTAGE ROAD) |
| 053A | 0.000 | 1.663 | 001 | NRB | FROM I-25 INTERCHANGE (58TH AVE) TO JCT SH 224, END SH 53A |
| 055A | 0.000 | 2.417 | 075 | RB | FROM JCT SH 138 IN CROOK TO I-76 INTERCHANGE (CROOK) |
| 055A | 2.417 | 5.659 | 075 | RB | FROM I-76 INTERCHANGE (CROOK) TO COUNTY RD 81, END SH 55A |
| 056B | 3 | 5.522 | 069 | NRB | FROM JCT SH 287 (BERTHOUD BYPASS) TO LARIMER COUNTY RD 904 AT LARIMER/WELD CO LINE |
| 056B | 5.522 | 9.529 | 123 | NRA | FROM LARIMER COUNTY RD 904 AT LARIMER/WELD CO LINE TO I-25 INTERCHANGE, END SH 56B |
| 057A | 0.000 | 0.488 | 063 | NRB | FROM I-70 INTERCHANGE (STRATTON) TO JCT SH 24 IN STRATTON |
| 057A | 0.488 | 0.534 | 063 | NRB | FROM JCT SH 24 IN STRATTON TO JCT SH 24, END SH 57A |
| 058A | 0.000 | 5.627 | 059 | FW | FROM JCT SH 6 AND JCT SH 93 TO I-70 INTERCHANGE (GOLDEN), END SH 58A |
| 059A | 0.000 | 0.485 | 017 | NRB | FROM JCT SH 40 IN KIT CARSON TO COUNTY RD M.5 |
| 059A | 0.485 | 19.030 | 017 | RB | FROM COUNTY RD M.5 TO KIT CARSON/CHEYENNE CO LINE |

| | | | | | |
|------|---------|---------|-----|-----|---|
| 059A | 19.030 | 41.028 | 063 | RB | FROM KIT CARSON/CHEYENNE CO LINE TO I-70 INTERCHANGE (SEIBERT) |
| 059A | 41.028 | 41.038 | 063 | RB | FROM I-70 INTERCHANGE (SEIBERT) TO 1436 FEET SOUTH OF FOURTH ST |
| 059A | 41.038 | 41.479 | 063 | NRB | FROM 1436 FEET SOUTH OF FOURTH ST TO JCT SH 24 (2ND ST) |
| 059A | 41.479 | 41.579 | 063 | NRB | FROM JCT SH 24 (2ND ST) TO 1ST ST IN SEIBERT |
| 059A | 41.579 | 60.450 | 063 | RB | FROM 1ST ST IN SEIBERT TO COUNTY RD 15.5 AT KIT CARSON/WASHINGTON CO LINE |
| 059A | 60.450 | 67.142 | 121 | RB | FROM COUNTY RD 15.5 AT KIT CARSON/WASHINGTON CO LINE TO JCT SH 36 (COPE), END SH 59A |
| 059B | 74.474 | 105.931 | 125 | RB | FROM JCT SH 36 (JOES) TO 235 FEET SOUTH OF 12TH ST IN YUMA |
| 059B | 105.931 | 106.290 | 125 | NRA | FROM 235 FEET SOUTH OF 12TH ST TO JCT SH 34 (8TH AVE) IN YUMA |
| 059B | 106.290 | 107.331 | 125 | NRB | FROM JCT SH 34 (8TH AVE) TO BN RAILROAD CROSSING 057-314G IN YUMA |
| 059B | 107.331 | 107.944 | 125 | NRA | FROM BN RAILROAD CROSSING 057-314G TO 610 FEET SOUTH OF CENTENNIAL RD |
| 059B | 107.944 | 133.637 | 125 | RB | FROM 610 FEET SOUTH OF CENTENNIAL RD TO PHILLIPS COUNTY RD 2 AT YUMA/PHILLIPS CO LINE |
| 059B | 133.637 | 147.013 | 095 | RB | FROM PHILLIPS COUNTY RD 2 AT YUMA/PHILLIPS CO LINE TO 400 FEET SOUTH OF 3RD ST IN HAXTUN |
| 059B | 147.013 | 147.088 | 095 | NRA | FROM 400 FEET SOUTH OF 3RD ST TO 3RD ST IN HAXTUN |
| 059B | 147.088 | 147.218 | 095 | NRB | FROM 3RD ST TO JCT SH 6 (1ST ST) IN HAXTUN |
| 059B | 147.218 | 147.814 | 095 | NRB | FROM JCT SH 6 (1ST ST) TO WILSON ST IN HAXTUN |
| 059B | 147.814 | 147.839 | 095 | NRA | FROM WILSON ST IN HAXTUN TO 132 FEET NORTH OF WILSON ST |
| 059B | 147.839 | 158.661 | 095 | RB | FROM 132 FT NORTH OF WILSON ST TO PHILLIPS CO RD 44 AND SEDGWICK CO RD 2 AT PHILLIPS/SEDGWICK CO LN |
| 059B | 158.661 | 171.070 | 115 | RB | FROM PHILLIPS CO RD 44 AND SEDGWICK CO RD 2 AT PHILLIPS/SEDGWICK CO LINE TO I-76 INTERCHANGE |
| 059B | 171.070 | 173.337 | 115 | RB | FROM I-76 INTERCHANGE TO JCT SH 138, END SH 59B |
| 060A | 0.000 | 4.968 | 069 | RB | FROM JCT SH 287 TO I-25 SEPARATION, END SH 60A |

| | | | | | |
|------|--------|--------|-----|-----|---|
| 060B | 5.823 | 9.012 | 123 | NRA | FROM I-25 INTERCHANGE (JOHNSTOWN/MILLIKEN) TO MADDEN AVE IN JOHNSTOWN |
| 060B | 9.012 | 9.990 | 123 | NRB | FROM MADDEN AVE TO GW RAILROAD CROSSING 849-354T IN JOHNSTOWN |
| 060B | 9.990 | 10.204 | 123 | NRA | FROM GW RAILROAD CROSSING 849-354T TO 3265 FEET WEST OF COUNTY RD 19 |
| 060B | 10.204 | 11.298 | 123 | RA | FROM 3265 FEET WEST OF COUNTY RD 19 TO 1930 FEET WEST OF LITTLE THOMPSON STR C-17-C |
| 060B | 11.298 | 11.853 | 123 | NRA | FROM 1930 FEET WEST OF LITTLE THOMPSON STR C-17-C TO JCT SH 257 |
| 060B | 11.853 | 12.268 | 123 | NRA | FROM JCT SH 257 TO BROAD ST IN MILLIKEN |
| 060B | 12.268 | 13.902 | 123 | NRB | FROM BROAD ST IN MILLIKEN TO COUNTY ROAD 25 |
| 060B | 13.902 | 16.573 | 123 | RA | FROM COUNTY RD 25 TO JCT SH 256 |
| 060B | 16.573 | 20.203 | 123 | RA | FROM JCT SH 256 TO JCT SH 85, END SH 60B |
| 061A | 0.000 | 0.515 | 121 | NRB | FROM JCT SH 34 (FIRST AVE) TO 80 FEET SOUTH OF AIRPORT COURT IN OTIS |
| 061A | 0.515 | 21.708 | 121 | RB | FROM 80 FEET SOUTH OF AIRPORT COURT TO LOGAN COUNTY RD 2 AT WASHINGTON/LOGAN CO LINE |
| 061A | 21.708 | 40.393 | 075 | RB | FROM LOGAN COUNTY RD 2 AT WASHINGTON/LOGAN CO LINE TO 3170 FEET SOUTH OF JCT SH 6 |
| 061A | 40.393 | 40.993 | 075 | NRA | FROM 3170 FEET SOUTH OF JCT SH 6 TO JCT SH 6, END SH 61A |
| 062A | 0.000 | 12.628 | 113 | RA | FROM JCT SH 145 (PLACERVILLE) TO SAN MIGUEL/OURAY CO LINE |
| 062A | 12.628 | 22.000 | 091 | RA | FROM SAN MIGUEL/OURAY CO LINE TO 2434 FEET EAST OF COUNTY RD 24A (LOGHILL VILLAGE) |
| 062A | 22.000 | 22.221 | 091 | NRA | FROM 2434 FEET EAST OF COUNTY RD 24A (LOGHILL VILLAGE) TO 1103 FEET EAST OF CLINTON ST IN RIDGWAY |
| 062A | 22.221 | 23.414 | 091 | NRB | FROM 1103 FEET EAST OF CLINTON ST TO JCT SH 550 IN RIDGWAY, END SH 62A |
| 063A | 0.000 | 28.730 | 121 | RB | FROM JCT SH 36 (ANTON) TO 37 FEET SOUTH OF WHEAT ST IN AKRON |
| 063A | 28.730 | 28.884 | 121 | NRA | FROM 37 FEET SOUTH OF WHEAT ST TO N RAILROAD ST IN AKRON |
| 063A | 28.884 | 29.006 | 121 | NRB | FROM N RAILROAD ST TO JCT SH 34 (1ST AVE) IN AKRON |

| | | | | | |
|------|--------|--------|-----|-----|--|
| 063A | 29.006 | 29.490 | 121 | NRB | FROM JCT SH 34 (1ST AVE) TO 8TH ST IN AKRON |
| 063A | 29.490 | 29.733 | 121 | NRA | FROM 8TH ST TO 1285 FEET NORTH OF 8TH ST IN AKRON |
| 063A | 29.733 | 48.200 | 121 | RB | FROM 1285 FEET NORTH OF 8TH ST IN AKRON TO LOGAN COUNTY RD 2 AT WASHINGTON/LOGAN CO LINE |
| 063A | 48.200 | 53.290 | 075 | RB | FROM LOGAN COUNTY RD 2 AT WASHINGTON/LOGAN CO LINE TO I-76 INTERCHANGE (ATWOOD/STERLING) |
| 063A | 53.290 | 56.412 | 075 | RB | FROM I-76 INTERCHANGE (ATWOOD/STERLING) TO JCT SH 6 IN ATWOOD, END SH 63A |
| 064A | 0.000 | 1.838 | 081 | RA | FROM JCT SH 40 IN DINOSAUR TO MOFFAT/RIO BLANCO CO LINE |
| 064A | 1.838 | 17.827 | 103 | RA | FROM MOFFAT/RIO BLANCO CO LINE TO 723 FEET WEST OF RIDER RD |
| 064A | 17.827 | 18.143 | 103 | NRA | FROM 723 FEET WEST OF RIDER RD TO STANOLIND AVE IN RANGELY |
| 064A | 18.143 | 19.792 | 103 | NRB | FROM STANOLIND AVE IN RANGELY TO JCT SH 139 |
| 064A | 19.792 | 22.000 | 103 | NRA | FROM JCT SH 139 TO 3004 FEET EAST OF GILLAM DRAW STR D-02-E |
| 064A | 22.000 | 72.000 | 103 | RA | FROM 3004 FEET EAST OF GILLAM DRAW STR D-02-E TO 2255 FEET EAST OF COUNTY RD 32 |
| 064A | 72.000 | 73.705 | 103 | RB | FROM MILEPOINT 72 TO JCT SH 13, END SH 64A |
| 065A | 0.000 | 1.748 | 029 | RA | FROM JCT SH 92 TO COUNTY RD 19.75 IN ORCHARD CITY |
| 065A | 1.748 | 5.525 | 029 | RA | FROM COUNTY RD 19.75 TO COUNTY RD M.40 IN ORCHARD CITY |
| 065A | 5.525 | 7.353 | 029 | RA | FROM COUNTY RD M.40 TO COUNTY RD O.00 IN ORCHARD CITY |
| 065A | 7.353 | 9.727 | 029 | RB | FROM COUNTY RD OIN ORCHARD CITY TO 1584 FEET NORTH OF COUNTY RD 23.05 |
| 065A | 9.727 | 11.540 | 029 | NRA | FROM 1584 FEET NORTH OF COUNTY RD 23.05 TO COUNTY RD R.75 |
| 065A | 11.540 | 29.961 | 029 | RA | FROM COUNTY RD R.75 TO DELTA/MESA CO LINE |
| 065A | 29.961 | 49.000 | 077 | RA | FROM DELTA/MESA CO LINE TO 993 FEET NORTH OF COUNTY RD J.25 |
| 065A | 49.000 | 49.446 | 077 | RB | FROM 993 FEET NORTH OF COUNTY RD J.25 TO COUNTY RD KE.00 (MESA) |
| 065A | 49.446 | 50.000 | 077 | NRA | FROM COUNTY RD KE.00 (MESA) TO 422 FEET SOUTH OF COUNTY RD K.50 |
| 065A | 50.000 | 51.169 | 077 | RA | FROM 422 FEET SOUTH OF COUNTY RD K.50 TO JCT SH 330 |

| | | | | | |
|------|--------|--------|-----|-----|--|
| 065A | 51.169 | 61.377 | 077 | RA | FROM JCT SH 330 TO I-70 INTERCHANGE (GRAND MESA/COLLBRAN), END SH 65A |
| 066B | 28.693 | 34.071 | 013 | RA | FROM JCT SH 36 TO COUNTY RD 23 |
| 066B | 34.071 | 36.622 | 013 | NRA | FROM COUNTY RD 23 TO JCT SH 287 (MAIN ST) IN LONGMONT |
| 066B | 36.622 | 38.921 | 013 | NRA | FROM JCT SH 287 (MAIN ST) IN LONGMONT TO WELD COUNTY RD 1 AT BOULDER/WELD CO LINE |
| 066B | 38.921 | 42.000 | 123 | RA | FROM WELD COUNTY RD 1 AT BOULDER/WELD CO LINE TO 390 FEET EAST OF COUNTY RD 7 |
| 066B | 42.000 | 42.737 | 123 | NRA | FROM 390 FEET EAST OF COUNTY RD 7 TO I-25 INTERCHANGE (LONGMONT/LYONS) |
| 066B | 42.737 | 43.924 | 123 | NRA | FROM I-25 INTERCHANGE (LONGMONT/LYONS) TO COUNTY RD 11 |
| 066B | 43.924 | 51.181 | 123 | RA | FROM COUNTY RD 11 TO DIVISION ST IN PLATTEVILLE |
| 066B | 51.181 | 51.236 | 123 | NRA | FROM DIVISION ST IN PLATTEVILLE TO JCT SH 85 (PLATTEVILLE BUS LOOP) |
| 066B | 51.236 | 51.386 | 123 | NRA | FROM JCT SH 85 (PLATTEVILLE BUS LOOP) TO JCT SH 85, END SH 66B |
| 067A | 0.000 | 1.575 | 027 | RB | FROM JCT SH 96 (WETMORE) TO CUSTER/FREMONT CO LINE |
| 067A | 1.575 | 9.000 | 043 | RB | FROM CUSTER/FREMONT CO LINE TO 5924 FEET SOUTH OF STR K-16-AK |
| 067A | 9.000 | 10.000 | 043 | RB | FROM 5924 FEET SOUTH OF STR K-16-AK TO 644 FEET SOUTH FROM STR K-16-AK (FLORENCE) |
| 067A | 10.000 | 10.909 | 043 | NRB | FROM 644 FEET SOUTH FROM STR K-16-AK TO D&RGW RAILROAD CROSSING 253-165W IN FLORENCE |
| 067A | 10.909 | 11.047 | 043 | NRC | FROM D&RGW RAILROAD CROSSING 253-165W TO JCT SH 115 IN FLORENCE, END SH 67A |
| 067B | 11.562 | 12.000 | 043 | NRC | FROM JCT SH 115 TO 987 FEET NORTH FROM ARKANSAS RIVER STR K-16-CG |
| 067B | 12.000 | 15.074 | 043 | RB | FROM 987 FEET NORTH FROM ARKANSAS RIVER STR K-16-CG TO JCT SH 50, END SH 67B |
| 067C | 45.560 | 46.000 | 119 | NRB | FROM 4TH ST AND VICTOR AVE IN VICTOR TO 5.2 MILES SOUTH OF WARREN AVE IN CRIPPLE CREEK |
| 067C | 46.000 | 50.736 | 119 | RB | FROM 5.2 MILES S OF WARREN AV IN CRIPPLE CREEK TO 1256 FT S OF WARREN AVE IN CRIPPLE CRK |
| 067C | 50.736 | 52.315 | 119 | NRB | FROM 1256 FEET SOUTH OF WARREN AVE IN CRIPPLE CREEK |

| | | | | | |
|------|---------|---------|-----|-----|---|
| | | | | | TO 2747 FEET SOUTH OF COUNTY RD 82 |
| 067C | 52.315 | 69.469 | 119 | RB | FROM 2747 FEET SOUTH OF COUNTY RD 82 TO 2800 FEET SOUTH OF JCT SH 24 (DIVIDE) |
| 067C | 69.469 | 69.652 | 119 | NRB | FROM 2800 FEET SOUTH OF JCT SH 24 TO JCT SH 24 (DIVIDE), END SH 67C |
| 067D | 76.92 | 78.022 | 119 | NRB | FROM JCT SH 24 TO KELLY'S RD (COUNTY RD 71) IN WOODLAND PARK |
| 067D | 78.022 | 79.067 | 119 | NRB | FROM KELLY'S RD (COUNTY RD 71) TO TRIPLE B RANCH RD |
| 067D | 79.067 | 87.142 | 119 | RA | FROM TRIPLE B RANCH RD TO TELLER/DOUGLAS CO LINE |
| 067D | 87.142 | 100.036 | 035 | RA | FROM TELLER/DOUGLAS CO LINE TO COUNTY RD 75 AND COUNTY RD 126 (DECKERS), END SH 67D |
| 067E | 117.349 | 126.738 | 035 | RA | FROM RAMPART RANGE RD TO JCT SH 105 (PERRY PARK RD) |
| 067E | 126.738 | 126.814 | 035 | RA | FROM JCT SH 105 PERRY PARK RD TO EAST PLUM CREEK STR G-17-M |
| 067E | 126.814 | 127.449 | 035 | NRB | FROM EAST PLUM CREEK STR G-17-M TO JCT SH 85 (SEDALIA), END SH 67E |
| 069A | 0.000 | 25.000 | 055 | RB | FROM JCT I-25 (WALSENBURG BUS LOOP) TO 628 FEET SOUTH OF NO NAME WASH STR M-16-C |
| 069A | 25.000 | 25.514 | 055 | NRC | FROM 628 FEET SOUTH OF NO NAME WASH STR M-16-C TO COUNTY RD 638 (GARDNER) |
| 069A | 25.514 | 42.156 | 055 | RB | FROM COUNTY RD 638 TO HUERFANO/CUSTER CO LINE |
| 069A | 42.156 | 57.137 | 027 | RB | FROM HUERFANO/CUSTER CO LINE TO 1816 FEET NORTH OF STR L-15-B |
| 069A | 57.137 | 58.705 | 027 | NRB | FROM 1816 FEET NORTH OF STR L-15-B TO JCT SH 96 IN WESTCLIFFE |
| 069A | 58.705 | 58.990 | 027 | NRC | FROM JCT SH 96 TO NORTH AVE IN WESTCLIFFE |
| 069A | 58.990 | 59.722 | 027 | NRB | FROM NORTH AVE IN WESTCLIFFE TO COUNTY RD 170 |
| 069A | 59.722 | 71.722 | 027 | RB | FROM COUNTY RD 170 TO CUSTER/FREMONT CO LINE |
| 069A | 71.722 | 82.664 | 043 | RB | FROM CUSTER/FREMONT CO LINE TO JCT SH 50 (TEXAS CREEK), END SH 69A |
| 070A | 0.000 | 65.428 | 077 | FW | FROM UTAH-COLORADO STATE LINE TO MESA/ GARFIELD CO LINE |
| 070A | 65.428 | 130.286 | 045 | FW | FROM MESA/GARFIELD CO LINE TO GARFIELD/EAGLE CO LINE |
| 070A | 130.286 | 189.981 | 037 | FW | FROM GARFIELD/EAGLE CO LINE TO EAGLE/SUMMIT CO LINE |
| 070A | 189.981 | 214.005 | 117 | FW | FROM EAGLE/SUMMIT CO LINE TO SUMMIT/CLEAR CREEK CO LINE |

| | | | | | |
|------|---------|---------|-----|-----|---|
| 070A | 214.005 | 247.240 | 019 | FW | FROM SUMMIT/CLEAR CREEK CO LINE TO CLEAR CREEK/JEFFERSON CO LINE |
| 070A | 247.240 | 270.496 | 059 | FW | FROM CLEAR CREEK/JEFFERSON CO LINE TO SH 95 INTERCHANGE AT JEFFERSON/DENVER CO LINE |
| 070A | 270.496 | 282.563 | 031 | FW | FROM SH 95 INTERCHANGE AT JEFFERSON/DENVER CO LINE TO I-225 INTERCHANGE AT DENVER/ADAMS CO LINE |
| 070A | 282.563 | 297.001 | 001 | FW | FROM I-225 INTERCHANGE AT DENVER/ADAMS CO LINE TO ADAMS/ARAPAHO CO LINE |
| 070A | 297.001 | 332.024 | 005 | FW | FROM ADAMS/ARAPAHO CO LINE TO ARAPAHOE/ELBERT CO LINE |
| 070A | 332.024 | 359.075 | 039 | FW | FROM ARAPAHOE/ELBERT CO LINE TO ELBERT/LINCOLN CO LINE |
| 070A | 359.075 | 389.534 | 073 | FW | FROM ELBERT/LINCOLN CO LINE TO LINCOLN/KIT CARSON CO LINE |
| 070A | 389.534 | 449.589 | 063 | FW | FROM LINCOLN/KIT CARSON CO LINE TO COLORADO-KANSAS STATE LINE, END SH 70A |
| 070B | 0.000 | 2.513 | 077 | NRA | FROM I-70 INTERCHANGE TO LEACH CREEK STR H-02-B IN GRAND JUNCTION |
| 070B | 2.513 | 4.367 | 077 | EX | FROM LEACH CREEK STR H-02-B TO SH 6 INTERCHANGE (NORTH AVE) IN GRAND JUNCTION |
| 070B | 4.367 | 4.952 | 077 | EX | FROM SH 6 INTERCHANGE (NORTH AVE) TO JCT SH 340 IN GRAND JUNCTION |
| 070B | 4.952 | 5.263 | 077 | NRA | FROM JCT SH 340 TO JCT SH 70 (END 1-WAY WB, UTE AVE) BEGIN 1-WAY EB, PITKIN AVE |
| 070B | 5.263 | 5.661 | 077 | NRA | FROM JCT SH 70 (END 1-WAY WB, UTE AVE) BEGIN 1-WAY EB, PITKIN AVE TO JCT SH 50 (5TH ST) |
| 070B | 5.661 | 6.588 | 077 | NRA | FROM JCT SH 50 (5TH ST) TO 15TH ST (BEGIN 1-WAY WB, UTE AVE) END 1-WAY EB, PITKIN AVE |
| 070B | 6.588 | 9.308 | 077 | EX | FROM 15TH ST (BEGIN 1-WAY WB, UTE AVE) END 1-WAY EB, PITKIN AVE TO JCT SH 6 (NORTH AVE) |
| 070B | 9.308 | 11.716 | 077 | EX | FROM JCT SH 6 (NORTH AVE) TO JCT SH 141 IN GRAND JUNCTION |
| 070B | 11.716 | 12.175 | 077 | EX | FROM JCT SH 141 TO JCT SH 6 IN GRAND JUNCTION |
| 070B | 12.175 | 13.265 | 077 | EX | FROM JCT SH 6 TO JCT I-70 IN GRAND JUNCTION, END SH 70B |
| 070E | 0.000 | 0.222 | 045 | EX | FROM I-70 INTERCHANGE TO JCT SH 6 (MAIN ST) AND 9TH ST IN SILT, END SH 70E |

| | | | | | |
|------|--------|--------|-----|-----|---|
| 070F | 0.000 | 0.346 | 037 | RA | FROM JCT SH 6 IN EAGLE CITY LIMIT TO I-70 INTERCHANGE (EAGLE), END SH 70F |
| 070G | 0.000 | 0.577 | 037 | NRB | FROM I-70 INTERCHANGE (EDWARDS) TO JCT SH 6, END SH 70G |
| 070K | 0.000 | 0.152 | 019 | NRC | FROM JCT I-70 TO I-70 INTERCHANGE (IDAHO SPRINGS - WEST) |
| 070K | 0.152 | 0.955 | 019 | NRC | FROM I-70 INTERCHANGE (IDAHO SPRINGS - WEST) TO JCT SH 103 IN IDAHO SPRINGS |
| 070K | 0.955 | 2.274 | 019 | NRC | FROM JCT SH 103 TO I-70 INTERCHANGE (IDAHO SPRINGS - EAST) |
| 070K | 2.274 | 2.711 | 019 | NRC | FROM I-70 INTERCHANGE (IDAHO SPRINGS - EAST) TO JCT I-70, END SH 70K |
| 070L | 0.000 | 0.4 | 001 | NRB | FROM I-70 INTERCHANGE (WATKINS) TO JCT SH 36, END SH 70L |
| 070M | 0.000 | 0.348 | 005 | NRB | FROM I-70 INTERCHANGE TO JCT SH 36 IN STRASBURG, END SH 70M |
| 070N | 0.000 | 0.396 | 005 | NRB | FROM JCT SH 40 IN DEER TRAIL TO I-70 INTERCHANGE, END SH 70N |
| 070O | 0.000 | 0.353 | 039 | RB | FROM JCT SH 40 TO I-70 INTERCHANGE (AGATE), END SH 70O |
| 070P | 0.000 | 0.356 | 063 | RB | FROM I-70 INTERCHANGE TO 1880 FEET NORTH OF I-70 INTERCHANGE IN VONA |
| 070P | 0.356 | 0.528 | 063 | NRB | FROM 1880 FEET NORTH OF I-70 INTERCHANGE TO JCT SH 24 IN VONA, END SH 70P |
| 070Q | 0.137 | 0.279 | 063 | NRB | FROM TO JCT SH 24 IN BURLINGTON TO I-70 INTERCHANGE |
| 070Q | 0.0279 | 0.377 | 063 | NRB | FROM I-70 INTERCHANGE (ROSE AVE) IN BURLINGTON, TO FRONTAGE ROAD INTERSECTION, END SH 70Q |
| 070R | 2.188 | 2.711 | 019 | NRA | FROM I-70 TO COLORADO BLVD |
| 070Z | 0.000 | 0.926 | 077 | NRA | FROM JCT SH 70 AND SH 6/50 EB, GRAND JCT BUS LOOP, END 1-WAY EB, BEGIN 1-WAY WB, UTE AV, TO JCT SH 50 |
| 070Z | 0.926 | 1.338 | 077 | NRA | FROM SH50 TO SH70 & SH 6/50, 1ST ST, GRAND JCT BUS LOOP, BEG 1-WAY EB, END 1-WAY WB, UTE AVE, END 70Z |
| 071A | 0.000 | 9.032 | 089 | RB | FROM JCT SH 350 TO JCT SH 10, END SH 71A |
| 071B | 9.601 | 13.747 | 089 | RB | FROM JCT SH 10 (HAWLEY) TO HOPKINS AVE IN ROCKY FORD |

| | | | | | |
|------|---------|---------|-----|-----|--|
| 071B | 13.747 | 14.539 | 089 | NRB | FROM HOPKINS AVE TO JCT SH 50 (ELM AVE) AND JCT SH 266 (12TH ST) IN ROCKY FORD, END SH 71B |
| 071C | 16.157 | 19.527 | 089 | RB | FROM JCT SH 50 TO OTERO/CROWLEY CO LINE |
| 071C | 19.527 | 26.642 | 025 | RB | FROM OTERO/CROWLEY CO LINE TO JCT SH 96 IN ORDWAY |
| 071C | 26.642 | 26.659 | 025 | NRA | FROM JCT SH 96 TO JCT SH 96 IN ORDWAY |
| 071C | 26.659 | 26.881 | 025 | NRA | FROM JCT SH 96 TO JCT SH 96 IN ORDWAY |
| 071C | 26.881 | 27.328 | 025 | NRA | FROM JCT SH 96 IN ORDWAY TO 9TH ST |
| 071C | 27.328 | 48.650 | 025 | RB | FROM 9TH ST TO CROWLEY COUNTY RD 58 AT CROWLEY/LINCOLN CO LINE |
| 071C | 48.650 | 72.601 | 073 | RB | FROM CROWLEY COUNTY RD 58 AT CROWLEY/LINCOLN CO LINE TO JCT SH 94 (PUNKIN CENTER) |
| 071C | 72.601 | 97.785 | 073 | RB | FROM JCT SH 94 (PUNKIN CENTER) TO COUNTY RD 3C |
| 071C | 97.785 | 100.242 | 073 | RA | FROM COUNTY RD 3C TO COLORADO ST IN LIMON |
| 071C | 100.242 | 101.063 | 073 | NRB | FROM COLORADO ST TO JCT SH 24 (3RD ST) IN LIMON, END SH 71C |
| 071D | 101.973 | 102.624 | 073 | NRB | FROM JCT SH 24 (3RD ST) TO 1950 FEET NORTH OF 7TH ST IN LIMON |
| 071D | 102.624 | 125.850 | 073 | RA | FROM 1950 FT N OF 7TH ST IN LIMON TO WASHINGTON CO RD 0 AND LINCOLN CO RD 4D, LINCOLN/WASHINGTON CO LN |
| 071D | 125.850 | 138.011 | 121 | RA | FROM WASHINGTON CO RD 0 AND LINCOLN CO RD 4D AT LINCOLN/WASHINGTON CO LN TO JCT SH 36, LAST CHANCE |
| 071D | 138.011 | 156.076 | 121 | RA | FROM JCT SH 36 (LAST CHANCE) TO MORGAN COUNTY RD A AT WASHINGTON/MORGAN CO LINE |
| 071D | 156.076 | 174.357 | 087 | RA | FROM MORGAN COUNTY RD A AT WASHINGTON/MORGAN CO LINE TO JCT SH 34, END SH 71D |
| 071E | 175.486 | 176.372 | 087 | NRB | FROM JCT SH 34 (EDISON ST) IN BRUSH TO 630 FEET NORTH OF COUNTY RD S.2 |
| 071E | 176.372 | 176.464 | 087 | NRA | FROM 630 FEET NORTH OF COUNTY RD S.2 TO I-76 INTERCHANGE (BRUSH) |
| 071E | 176.464 | 177.022 | 087 | NRA | FROM I-76 INTERCHANGE (BRUSH) TO COUNTY RD T |
| 071E | 177.022 | 181.896 | 087 | RA | FROM COUNTY RD T TO 1ST ST AND COUNTY RD W.5 |
| 071E | 181.896 | 182.388 | 087 | NRA | FROM 1ST ST AND COUNTY RD W.5 TO COUNTY RD X |

| | | | | | |
|------|---------|---------|-----|-----|--|
| 071E | 182.388 | 195.610 | 087 | RA | FROM COUNTY RD X TO MORGAN/WELD CO LINE |
| 071E | 195.610 | 201.636 | 123 | RA | FROM MORGAN/WELD CO LINE TO JCT SH 14, END SH 71E |
| 071F | 205.525 | 232.899 | 123 | RA | FROM JCT SH 14 TO COLORADO-NEBRASKA STATE LINE, END SH 71F |
| 072A | 0.000 | 10.659 | 059 | NRA | FROM I-70 INTERCHANGE (WARD RD) IN WHEAT RIDGE TO JCT SH 93 |
| 072A | 10.659 | 18.893 | 059 | RB | FROM JCT SH 93 TO JEFFERSON/BOULDER CO LINE |
| 072A | 18.893 | 21.221 | 013 | RB | FROM JEFFERSON/BOULDER CO LINE TO RAMONA RD (COUNTY RD WV3) |
| 072A | 21.221 | 21.392 | 013 | RA | FROM RAMONA RD (COUNTY RD WV3) TO COUNTY RD WV2 (WONDERVU) |
| 072A | 21.392 | 21.419 | 013 | RB | FROM COUNTY RD WV2 (WONDERVU) TO COUNTY RD WV1 |
| 072A | 21.419 | 21.486 | 013 | RA | FROM COUNTY RD WV1 TO BOULDER/GILPIN CO LINE |
| 072A | 21.486 | 24.680 | 047 | RB | FROM BOULDER/GILPIN CO LINE TO SOUTH BOULDER CREEK STR E-15-AF AT GILPIN/BOULDER CO LINE |
| 072A | 24.680 | 24.797 | 013 | RA | FROM SOUTH BOULDER CREEK STR E-15-AF AT GILPIN/BOULDER CO LINE TO COUNTY RD 72A (PINECLIFFE) |
| 072A | 24.797 | 26.603 | 013 | RB | FROM COUNTY RD 72A (PINECLIFFE) TO BOULDER/GILPIN CO LINE |
| 072A | 26.603 | 27.333 | 047 | RB | FROM BOULDER/GILPIN CO LINE TO GILPIN/BOULDER CO LINE |
| 072A | 27.333 | 29.378 | 013 | RA | FROM GILPIN/BOULDER CO LINE TO JCT SH 119, END SH 72A |
| 072B | 32.369 | 32.581 | 013 | NRB | FROM JCT SH 119 (BRIDGE ST) TO CARIBOU ST IN NEDERLAND |
| 072B | 32.581 | 54.064 | 013 | RA | FROM CARIBOU ST IN NEDERLAND TO JCT SH 7, END SH 72B |
| 074A | 0.000 | 0.230 | 059 | RA | FROM I-70 INTERCHANGE (EL RANCHO) TO JCT SH 40 |
| 074A | 0.230 | 1.910 | 059 | RA | FROM JCT SH 40 TO BERGEN PARKWAY |
| 074A | 1.910 | 7.477 | 059 | NRA | FROM BERGEN PARKWAY TO COUNTY EG11 |
| 074A | 7.477 | 8.092 | 059 | NRC | FROM COUNTY RD EG11 TO MEADOW DR IN EVERGREEN |
| 074A | 8.092 | 9.704 | 059 | RB | FROM MEADOW DR TO WELCH RD |
| 074A | 9.704 | 10.450 | 059 | NRB | FROM WELCH RD TO KERR GULCH RD |
| 074A | 10.450 | 14.192 | 059 | RB | FROM KERR GULCH RD TO GRAPEVINE RD (COUNTY RD ID 7) (IDLEDALE) |

| | | | | | |
|------|---------|---------|-----|-----|---|
| 074A | 14.192 | 14.406 | 059 | NRB | FROM GRAPEVINE RD (COUNTY RD ID 7) (IDLEDALE) TO SAWMILL GULCH STR F-15-Z |
| 074A | 14.406 | 18.11 | 059 | RB | FROM SAWMILL GULCH STR F-15-Z TO JCT SH 8, END SH 74A |
| 075A | 2.288 | 2.650 | 005 | NRB | FROM 2080 FEET SOUTH OF SH 88 (BELLEVIEW AVE) SH75A TO JCT BROADWAY AND LITTLETON BLVD, END SH75A |
| 075B | 5.287 | 8.524 | 005 | NRA | FROM JCT SH 75 (S LOWELL BLVD) TO JCT SH 470, END SH 75B |
| 076A | 0.000 | 1.014 | 059 | FW | FROM RAMP STR OVERPASS I-70 AND SH 121 IN ARVADA TO JEFFERSON/DENVER CO LINE |
| 076A | 1.014 | 1.184 | 031 | FW | FROM JEFFERSON/DENVER CO LINE TO 52ND AVE SEPARATION AT DENVER/JEFFERSON CO LINE |
| 076A | 1.184 | 1.768 | 059 | FW | FROM 52ND AVE SEPARATION TO SH 95 (SHERIDAN BLVD) INTERCHANGE AT JEFFERSON/ADAMS CO LINE |
| 076A | 1.768 | 25.145 | 001 | FW | FROM SH 95, SHERIDAN BLVD, INTER AT JEFFERSON/ADAMS CO LN TO LOCHBUIE INTER AT ADAMS/WELD CO LN |
| 076A | 25.145 | 60.886 | 123 | FW | FROM LOCHBUIE INTERCHANGE AT ADAMS/WELD CO LINE TO WELD/MORGAN CO LINE |
| 076A | 60.886 | 99.125 | 087 | FW | FROM WELD/MORGAN CO LINE TO MORGAN/WASHINGTON CO LINE |
| 076A | 99.125 | 109.757 | 121 | FW | FROM MORGAN/WASHINGTON CO LINE TO WASHINGTON/LOGAN CO LINE |
| 076A | 109.757 | 157.432 | 075 | FW | FROM WASHINGTON/LOGAN CO LINE TO LOGAN/SEDGWICK CO LINE |
| 076A | 157.432 | 184.135 | 115 | FW | FROM LOGAN/SEDGWICK CO LINE TO COLORADO-NEBRASKA STATE LINE, END SH 76A |
| 078A | 0.000 | 2.396 | 027 | RB | FROM JCT SH 165 TO CUSTER/PUEBLO CO LINE |
| 078A | 2.396 | 12.710 | 101 | RB | FROM CUSTER/PUEBLO CO LINE TO JCT SH 78 (BEULAH SPUR) |
| 078A | 12.710 | 30.000 | 101 | RB | FROM JCT SH 78 (BEULAH SPUR) TO 512 FEET EAST OF COUNTY RD 93 (HOG FARM RD) |
| 078A | 30.000 | 33.272 | 101 | NRA | FROM 512 FEET EAST OF COUNTY RD 93 (HOG FARM RD) TO JCT SH 45 (PUEBLO BLVD) IN PUEBLO, END SH 78A |
| 078B | 0.000 | 1.493 | 101 | NRB | FROM JCT SH 78 TO PENNSYLVANIA AVE (CO RD 213) AND GRAND AVE (CO RD 216) (BEULAH), END SH 78B |
| 079A | 0.000 | 1.24 | 001 | NRB | FROM I-70 INTERCHANGE (BENNETT) TO JCT SH 36 |

| | | | | | |
|------|--------|--------|-----|-----|---|
| 079B | 1.580 | 2.876 | 001 | NRB | FROM JCT SH 36 IN BENNETT TO COUNTY RD 38 |
| 079B | 2.876 | 18.926 | 001 | RB | FROM COUNTY RD 38 TO ADAMS COUNTY RD 168 AT ADAMS/WELD CO LINE |
| 079B | 18.926 | 23.892 | 123 | RB | FROM ADAMS COUNTY RD 168 AT ADAMS/WELD CO LINE TO JCT SH 52 (PROSPECT VALLEY), END SH 79B |
| 082A | 0.000 | 0.070 | 045 | NRB | FROM I-70 INTERCHANGE TO JCT SH 6 IN GLENWOOD SPRINGS |
| 082A | 0.070 | 2.411 | 045 | NRB | FROM JCT SH 6 TO 1146 FEET EAST OF BLAKE AVE IN GLENWOOD SPRINGS |
| 082A | 2.411 | 11.699 | 045 | EX | FROM 1146 FEET EAST OF BLAKE AVE TO JCT SH 133 (CARBONDALE) |
| 082A | 11.699 | 17.673 | 045 | EX | FROM JCT SH 133 (CARBONDALE) TO GARFIELD/EAGLE CO LINE |
| 082A | 17.673 | 24.889 | 037 | EX | FROM GARFIELD/EAGLE CO LINE TO EAGLE/PITKIN CO LINE IN BASALT |
| 082A | 24.889 | 26.000 | 097 | EX | FROM EAGLE/PITKIN CO LINE TO 3458 FEET WEST OF SNOWMASS CREEK STR G-09-A IN BASALT |
| 082A | 26.000 | 40.190 | 097 | EX | FROM 3458 FT W.OF SNOWMASS CRK STR G-09-A TO CASTLE CRK POWER PLANT RD OVERPASS STR H-09-B, ASPEN |
| 082A | 40.190 | 45.000 | 097 | NRB | FROM CASTLE CREEK POWER PLANT RD OVERPASS STR H-09-B IN ASPEN TO 10058 FEET WEST OF CO RD 15 |
| 082A | 45.000 | 61.126 | 097 | RA | FROM 10058 FEET WEST OF COUNTY RD 15 TO INDEPENDENCE PASS AT PITKIN/LAKE CO LINE |
| 082A | 61.126 | 85.293 | 065 | RA | FROM INDEPENDENCE PASS AT PITKIN/LAKE CO LINE TO JCT SH 24, END SH 82A |
| 083A | 20.368 | 23.127 | 041 | EX | FROM JCT SH 21B TO JCT OLD NORTH GATE RD |
| 083A | 23.127 | 28.132 | 041 | RA | FROM OLD NORTH GATE RD (COUNTY RD 52) TO JCT SH 105 |
| 083A | 28.132 | 30.237 | 041 | RA | FROM JCT SH 105 TO DOUGLAS COUNTY RD 404 AT EL PASO/DOUGLAS CO LINE (PALMER DIVIDE) |
| 083A | 30.237 | 50.756 | 035 | RA | FROM DOUGLAS COUNTY RD 404 AT EL PASO/DOUGLAS CO LINE (PALMER DIVIDE) TO JCT SH 86 (FRANKTOWN) |
| 083A | 50.756 | 53.850 | 035 | RA | FROM JCT SH 86 IN FRANKTOWN TO BAYOU GULCH ROAD |
| 083A | 53.850 | 56.861 | 035 | NRA | FROM BAYOU GULCH ROAD TO STROH ROAD IN PARKER |

| | | | | | |
|------|---------|---------|-----|-----|---|
| 083A | 56.861 | 63.115 | 035 | NRA | FROM STROH RD (COUNTY RD 14) IN PARKER TO DOUGLAS/ARAPAHOE CO LINE |
| 083A | 63.115 | 65.320 | 005 | RA | FROM DOUGLAS/ARAPAHOE CO LINE TO JCT SH 88 (ARAPAHOE RD) IN AURORA |
| 083A | 65.320 | 69.820 | 005 | NRA | FROM JCT SH 88 (ARAPAHOE RD) TO HAMPDEN AVE IN AURORA |
| 083A | 69.820 | 70.784 | 005 | EX | FROM HAMPDEN AVE TO PEORIA ST IN AURORA |
| 083A | 70.784 | 72.133 | 5 | RA | FROM PEORIA ST TO JCT SH 30 (HAVANA ST) |
| 083A | 72.133 | 72.847 | 005 | RA | FROM JCT SH 30 (HAVANA ST) TO DAYTON ST IN AURORA |
| 083A | 72.847 | 77.267 | 005 | NRA | FROM DAYTON ST IN AURORA TO JCT SH 2 (COLORADO BLVD) IN DENVER, END SH 83A |
| 084A | 0.000 | 27.924 | 007 | RA | FROM NEW MEXICO-COLORADO STATE LINE TO JCT SH 160, END SH 84A |
| 085A | 127.651 | 128.167 | 041 | EX | FROM I-25 INTERCHANGE (FOUNTAIN) TO FOUNTAIN CREEK STR J-18-M |
| 085A | 128.167 | 128.865 | 041 | NRB | FROM FOUNTAIN CREEK STR J-18-M TO MOUNTVIEW LANE IN FOUNTAIN |
| 085A | 128.865 | 131.561 | 041 | NRA | FROM MOUNTVIEW LANE TO SH 16 (WIDFIELD) INTERCHANGE IN FOUNTAIN |
| 085A | 131.561 | 132.409 | 041 | NRA | FROM SH 16 (WIDFIELD) INTERCHANGE TO CARSON BLVD IN FOUNTAIN |
| 085A | 132.409 | 133.960 | 041 | NRB | FROM CARSON BLVD IN FOUNTAIN TO COUNTY RD 640 (MAIN ST) (TO SECURITY VILLAGE) |
| 085A | 133.960 | 135.457 | 041 | NRA | FROM COUNTY RD 640 (MAIN ST) (TO SECURITY VILLAGE) TO SH 83 (ACADEMY BLVD) INTERCHANGE) |
| 085A | 135.457 | 137.040 | 041 | NRA | FROM SH 83 (ACADEMY BLVD) INTERCHANGE TO JCT SH 29 (HARRISON RD) IN COLORADO SPRINGS |
| 085B | 184.667 | 186.299 | 035 | NRA | FROM THE BEGINNING OF SH 85B AT I-25 TO 45 FEET NORTH OF CASTLEGATE DR NORTH IN CASTLE ROCK |
| 085B | 186.299 | 190.367 | 035 | RA | FROM 45 FEET NORTH OF CASTLEGATE DR NORTH IN CASTLE ROCK TO JCT SH 67 (SEDALIA) |
| 085B | 190.367 | 200.017 | 035 | RA | FROM JCT SH 67 (SEDALIA) TO D&RGW SEPARATION UNDERPASS STR F-16-KH |
| 085B | 200.017 | 200.388 | 035 | NRA | FROM D&RGW RR SEPARATION UNDERPASS STR F-16-KH TO C-470 INTERCHANGE |

| | | | | | |
|------|---------|---------|-----|-----|---|
| 085B | 200.388 | 200.550 | 035 | EX | FROM C-470 INTERCHANGE TO DOUGLAS/ARAPAHOE CO LINE IN LITTLETON |
| 085B | 200.550 | 203.802 | 005 | EX | FROM DOUGLAS/ARAPAHOE CO LINE TO JCT SH 75 (BOWLES AVE) IN LITTLETON |
| 085B | 203.802 | 204.755 | 005 | EX | FROM JCT SH 75 (BOWLES AVE) TO JCT SH 88 (BELLEVIEW AVE) IN LITTLETON |
| 085B | 204.755 | 206.787 | 005 | EX | FROM JCT SH 88 (BELLEVIEW AVE) IN LITTLETON TO SH 285 (HAMPDEN AVE) INTERCHANGE IN SHERIDAN |
| 085B | 206.787 | 207.945 | 005 | EX | FROM SH 285 (HAMPDEN AVE) INTERCHANGE IN SHERIDAN TO YALE AVE AT ARAPAHOE/DENVER CO LINE |
| 085B | 207.945 | 209.453 | 031 | EX | FROM YALE AVE AT ARAPAHOE/DENVER CO LINE TO FLORIDA AVE |
| 085B | 209.453 | 210.864 | 031 | NRA | FROM FLORIDA AVE TO I-25 INTERCHANGE IN DENVER, END SH 85B |
| 085C | 226.797 | 227.345 | 001 | EX | FROM I-76 INTERCHANGE (BRIGHTON/GREELEY) TO JCT SH 44 (104TH AVE) |
| 085C | 227.345 | 230.300 | 001 | EX | FROM JCT SH 44 (104TH AVE) TO JCT SH 22 (124TH AVE) IN BRIGHTON |
| 085C | 230.300 | 234.089 | 001 | EX | FROM JCT SH 22 (124TH AVE) IN BRIGHTON TO JCT SH 85 BRIGHTON BUS LOOP (BROMLEY LANE) |
| 085C | 234.089 | 235.104 | 001 | EX | FROM JCT SH 85 BRIGHTON BUS LOOP (BROMLEY LANE) TO SH 7 BRIGHTON INTERCHANGE (BRIDGE ST) |
| 085C | 235.104 | 236.034 | 001 | EX | FROM SH 7 BRIGHTON INTERCHANGE (BRIDGE ST) TO JCT SH 85 BRIGHTON BUS LOOP AT ADAMS/WELD CO LINE |
| 085C | 236.034 | 241.585 | 123 | EX | FROM JCT SH 85 BRIGHTON BUS LOOP AT ADAMS/WELD CO LINE TO SH 52 INTERCHANGE (FORT LUPTON) |
| 085C | 241.585 | 242.660 | 123 | EX | FROM SH 52 INTERCHANGE (FORT LUPTON) TO JCT SH 85 (FORT LUPTON BUS LOOP) |
| 085C | 242.660 | 250.646 | 123 | EX | FROM JCT SH 85 (FORT LUPTON BUS LOOP) TO JCT SH 66 (JUSTIN AVE) IN PLATTEVILLE |
| 085C | 250.646 | 251.820 | 123 | EX | FROM JCT SH 66 (JUSTIN AVE) IN PLATTEVILLE TO JCT SH 85 (PLATTEVILLE BUS LOOP) |
| 085C | 251.820 | 253.809 | 123 | EX | FROM JCT SH 85 (PLATTEVILLE BUS LOOP) TO JCT SH 60 (HOUSTON) |

| | | | | | |
|------|---------|---------|-----|-----|---|
| 085C | 253.809 | 258.599 | 123 | EX | FROM JCT SH 60 (HOUSTON) TO JCT SH 256 (PECKHAM) |
| 085C | 258.599 | 262.389 | 123 | EX | FROM JCT SH 256 (PECKHAM) TO 410 FEET NORTH OF STR C-18-O |
| 085C | 262.389 | 263.144 | 123 | NRB | FROM 410 FEET NORTH OF STR C-18-O TO 160 FEET NORTH OF 1ST ST IN LA SALLE |
| 085C | 263.144 | 265.763 | 123 | EX | FROM 160 FEET NORTH OF 1ST ST IN LA SALLE TO JCT SH 34 IN GREELEY |
| 085E | 0.000 | 1.275 | 123 | NRB | FROM JCT SH 52 (FIRST ST) AND DENVER AVE IN FT LUPTON TO JCT SH 85, END SH 85E |
| 085F | 0.000 | 0.987 | 123 | NRC | FROM JCT SH 66 (JUSTIN AVE) AND MAIN ST TO REYNOLDS AVE IN PLATTEVILLE |
| 085F | 0.987 | 2.69 | 123 | NRA | FROM REYNOLDS AVE TO JCT SH 85 IN PLATTEVILLE, END SH 85F |
| 085G | 0.000 | 0.230 | 123 | EX | FROM JCT SH 85 IN EVANS TO JCT SH 34 INTERCHANGE |
| 085G | 0.230 | 0.360 | 123 | EX | FROM SH 34 INTERCHANGE TO SH 34 INTERCHANGE |
| 085G | 0.360 | 0.958 | 123 | EX | FROM US 34 INTERCHANGE TO 1276 FT NORTH OF 25TH ST IN GREELEY |
| 085G | 0.958 | 1.113 | 123 | NRA | FROM 1276 FT NORTH OF 25TH ST TO 22ND ST IN GREELEY |
| 085G | 1.113 | 1.629 | 123 | NRC | FROM 22ND ST TO JCT SH 34 GREELEY BUS LOOP (18TH ST) IN GREELEY, END SH 85G |
| 085H | 0.000 | 0.071 | 123 | NRC | FROM JCT SH 34 GREELEY BUS LOOP TO JCT SH 263 IN GREELEY |
| 085H | 0.071 | 0.328 | 123 | NRC | FROM JCT SH 263 TO 5TH ST IN GREELEY |
| 085H | 0.328 | 1.151 | 123 | NRB | FROM 5TH ST TO CACHE LA POUFRE RIVER STRS C-18-DD NB AND C-18-G SB IN GREELEY |
| 085H | 1.151 | 1.804 | 123 | NRA | FROM CACHE LA POUFRE RIVER STRS C-18-DD NB AND C-18-G SB TO SH 85 INTERCHANGE (GREELEY) |
| 085H | 1.804 | 2.239 | 123 | NRA | FROM SH 85 INTERCHANGE (GREELEY) TO JCT SH 85, END SH 85H |
| 085L | 265.849 | 275.205 | 123 | EX | FROM SH 34 INTERCHANGE TO 2025 FEET SOUTH OF COLLINS AVE IN EATON |
| 085L | 275.205 | 275.588 | 123 | NRA | FROM 2025 FEET SOUTH OF COLLINS AVE TO COLLINS AVE IN EATON |
| 085L | 275.588 | 276.352 | 123 | NRB | FROM COLLINS TO 7TH STREET IN EATON |
| 085L | 267.352 | 279.267 | 123 | EX | FROM 7TH STREET IN EATON TO 1875 FEET SOUTH OF B STREET IN AULT |

| | | | | | |
|------|---------|---------|-----|-----|--|
| 085L | 279.267 | 279.691 | 123 | NRA | FROM 1875 FEET SOUTH OF B STREET TO A STREET IN AULT |
| 085L | 279.691 | 280.259 | 123 | NRB | FROM A STREET TO JACKIE ANN STREET IN AULT |
| 085L | 280.259 | 280.284 | 123 | NRA | FROM JACKIE ANN STREET TO 1ST AVE IN AULT |
| 085L | 280.284 | 288 | 123 | EX | FROM 1ST AVE IN AULT TO COUNTY RD 98 IN NUNN |
| 085L | 288 | 289 | 123 | NRB | FROM COUNTY RD 98 TO COUNTY RD 100 IN NUNN |
| 085L | 289 | 309.542 | 123 | EX | FROM COUNTY RD 100 TO IN NUNN TO COLORADO-WYOMING STATE LINE |
| 086A | 1.854 | 4.860 | 035 | NRA | FROM JCT SH 086B NORTH (OLD FOUNDERS PKWY) - RD SE (CR 35) (RIDGE RD) - RD W (FIFTH ST) - RUNNING EAST ALONG (FIFTH ST) TO 6600 FEET WEST OF WALKER ROAD |
| 086A | 4.860 | 6.820 | 035 | RA | FROM 6600 FEET WEST OF WALKER ROAD TO JCT SH 83 (FRANKTOWN) |
| 086A | 6.820 | 12.261 | 035 | RA | FROM JCT SH 83 (FRANKTOWN) TO DOUGLAS/ELBERT CO LINE |
| 086A | 12.261 | 15.009 | 039 | RA | FROM DOUGLAS/ELBERT CO LINE TO 1093 FEET WEST OF ELIZABETH ST IN ELIZABETH |
| 086A | 15.009 | 15.605 | 039 | NRB | FROM 1093 FEET WEST OF ELIZABETH ST TO TABOR ST IN ELIZABETH |
| 086A | 15.605 | 15.894 | 039 | NRC | FROM TABOR ST TO MAIN ST IN ELIZABETH |
| 086A | 15.894 | 16.267 | 039 | NRB | FROM MAIN ST TO IN ELIZABETH TO COUNTY RD 17 |
| 086A | 16.267 | 22.613 | 039 | RA | FROM COUNTY RD 17 TO COUNTY RD 25-41 (TO ELBERT) IN KIOWA |
| 086A | 22.613 | 23.686 | 039 | NRB | FROM COUNTY RD 25-41 (TO ELBERT) IN KIOWA TO COUNTY RD 134 |
| 086A | 23.686 | 59.279 | 039 | RB | FROM COUNTY RD 134 TO I-70 INTERCHANGE (KIOWA), END SH 86A |
| 086B | 100 | 104.348 | 039 | RA | (FOUNDERS PKWY) FROM RIDGE RD IN CASTLE ROCK TO JCT SH 85B |
| 088A | 0.000 | 1.090 | 031 | NRB | FROM SH 40 INTERCHANGE (COLFAX AVE) TO JCT SH 6 INTERCHANGE (6TH AVE) IN DENVER |
| 088A | 1.090 | 1.978 | 031 | NRB | FROM SH 6 INTERCHANGE (6TH AVE) TO JCT SH 26 (ALAMEDA AVE) IN DENVER |
| 088A | 1.978 | 5.692 | 031 | NRB | FROM JCT SH 26 (ALAMEDA AVE) IN DENVER TO FLOYD AVE AT DENVER/ARAPAHOE CO LINE IN SHERIDAN |

| | | | | | |
|------|--------|--------|-----|-----|---|
| 088A | 5.692 | 6.012 | 005 | NRB | FROM FLOYD AVE AT DENVER/ARAPAHOE CO LINE IN SHERIDAN TO SH 285 INTERCHANGE |
| 088A | 6.012 | 8.711 | 005 | NRB | FROM SH 285 INTERCHANGE IN SHERIDAN TO JCT SH 85 (SANTA FE DR) IN LITTLETON |
| 088A | 8.711 | 10.675 | 005 | NRB | FROM JCT SH 85 (S SANTA FE DR) IN LITTLETON TO 528 FEET EAST OF CLARKSON ST IN CHERRY HILLS VILLAGE |
| 088A | 10.675 | 11.560 | 005 | NRA | FROM 528 FT E OF CLARKSON ST IN CHERRY HILLS VGE TO SH 177, UNIVERSITY BL, GREENWOOD VIL |
| 088A | 11.560 | 14.77 | 005 | NRA | FROM JCT SH 177 (UNIVERSITY BL) TO I-25 INTERCHANGE (BELLEVIEW AV) IN GREENWOOD VIL END 88A |
| 088B | 16.827 | 20.496 | 005 | NRA | FROM I-25 INTERCHANGE (ARAPAHOE RD) IN GREENWOOD VILLAGE TO JORDAN RD IN AURORA |
| 088B | 20.496 | 21.734 | 005 | NRA | FROM JORDAN RD TO JCT SH 83 (PARKER RD) IN AURORA, END SH 88B |
| 089A | 0.000 | 5.976 | 009 | RB | FROM JCT SH 116 (LYCAN) TO BACA/PROWERS CO LINE |
| 089A | 5.976 | 33.985 | 099 | RB | FROM BACA/PROWERS CO LINE TO 522 FEET SOUTH OF ATSF RAILROAD CROSSING 003-201B |
| 089A | 33.985 | 34.340 | 099 | NRB | FROM 522 FEET SOUTH OF ATSF RAILROAD CROSSING 003-201B TO JCT SH 50 (COLORADO ST), END SH 89A |
| 090A | 0.000 | 14.797 | 085 | RB | FROM UTAH-COLORADO STATE LINE TO COUNTY RD Z10 (BEDROCK) |
| 090A | 14.797 | 14.885 | 085 | NRA | FROM COUNTY RD Z10 (BEDROCK) TO COUNTY RD Y9 |
| 090A | 14.885 | 33.874 | 085 | RB | FROM COUNTY RD Y9 TO JCT SH 141 (VANCORUM), END SH 90A |
| 090B | 81.533 | 89.858 | 085 | NRB | FROM CO RD 59 AND CO RD 90 TO JCT SH 50 AND JCT SH 550 (TOWNSEND AVE) IN MONTROSE, END SH 90B |
| 091A | 0.000 | 12.076 | 065 | RA | FROM JCT SH 24 TO LAKE/SUMMIT CO LINE |
| 091A | 12.076 | 22.605 | 117 | RA | FROM LAKE/SUMMIT CO LINE TO I-70 INTERCHANGE (COPPER MOUNTAIN/LEADVILLE), END SH 91A |
| 092A | 0.000 | 2.891 | 029 | NRB | FROM JCT SH 50 TO IN DELTA TO 18.50 RD |
| 092A | 2.891 | 3.814 | 029 | RA | FROM 18.50 RD TO JCT SH 65 |
| 092A | 3.814 | 20.000 | 029 | RA | FROM JCT SH 65 TO HOTCHKISS AVE IN HOTCHKISS |

| | | | | | |
|------|--------|--------|-----|-----|--|
| 092A | 20.000 | 20.723 | 029 | NRB | FROM HOTCHKISS AVE TO JCT SH 133 IN HOTCHKISS |
| 092A | 20.723 | 21.010 | 029 | NRB | FROM JCT SH 133 TO NORTH FORK GUNNISON RIVER STR I-06-A IN HOTCHKISS |
| 092A | 21.010 | 31.000 | 029 | RA | FROM NORTH FORK GUNNISON RIVER STR I-06-A IN HOTCHKISS TO 1637 FEET EAST OF CO RD D.75 (MCMURRAY ST) |
| 092A | 31.000 | 31.837 | 029 | NRA | FROM 1637 FEET EAST OF COUNTY ROAD D.75 (MCMURRAY ST) TO SMITH FORK CREEK STR J-06-A |
| 092A | 31.837 | 34.333 | 029 | RA | FROM SMITH FORK CREEK STR J-06-A TO DELTA/MONTROSE CO LINE |
| 092A | 34.333 | 56.467 | 085 | RA | FROM DELTA/MONTROSE CO LINE TO MONTROSE/GUNNISON CO LINE |
| 092A | 56.467 | 73.259 | 051 | RA | FROM MONTROSE/GUNNISON CO LINE TO JCT OF SH-50, END SH 92A |
| 093A | 0.000 | 1.495 | 059 | NRA | FROM JCT SH 58 AND SH 6 TO FORD ST IN GOLDEN |
| 093A | 1.495 | 7.000 | 059 | EX | FROM FORD ST IN GOLDEN TO 264 FEET NORTH OF D&RGW RAILROAD SEPARATION OVERPASS STR E-16-R |
| 093A | 7.000 | 7.573 | 059 | RA | FROM 264 FEET NORTH OF D&RGW RAILROAD SEPARATION OVERPASS STR E-16-R TO JCT SH 72 |
| 093A | 7.573 | 7.681 | 059 | RA | FROM JCT SH 72 TO 570 FEET NORTH OF JCT SH 72 |
| 093A | 7.681 | 10.705 | 059 | EX | FROM 570 FEET NORTH OF JCT SH 72 TO JEFFERSON/BOULDER CO LINE |
| 093A | 10.705 | 11.781 | 013 | RA | FROM JEFFERSON/BOULDER CO LINE TO JCT SH 128 |
| 093A | 11.781 | 13.617 | 013 | RA | FROM JCT SH 128 TO JCT SH 170 (MARSHALL) |
| 093A | 13.617 | 14.981 | 013 | RA | FROM JCT SH 170 (MARSHALL) TO MARSHALL RD (COUNTY RD 51) IN BOULDER |
| 093A | 14.981 | 17.422 | 013 | NRA | FROM MARSHALL RD (COUNTY RD 51) TO JCT SH 36 SPUR IN BOULDER |
| 093A | 17.422 | 18.849 | 013 | NRA | FROM JCT SH 36 SPUR TO JCT SH 7 (BROADWAY) AND JCT SH 119 (CANYON BLVD) IN BOULDER, END SH 93A |
| 094A | 0.548 | 4.616 | 041 | EX | FROM SH 24 INTERCHANGE (PETERSON FIELD) TO COLORADO SPRINGS CITY LIMIT |
| 094A | 4.616 | 17.100 | 041 | NRA | FROM COLORADO SPRINGS CITY LIMIT TO COUNTY RD 493 (ELLCOTT) |
| 094A | 17.100 | 35.008 | 041 | RA | FROM COUNTY RD 493 (ELLCOTT) TO KENDRICK DR (EL PASO) |

| | | | | | |
|------|--------|--------|-----|-----|--|
| | | | | | COUNTY RD 901) AT EL PASO/LINCOLN CO LINE |
| 094A | 35.008 | 54.581 | 073 | RB | FROM KENDRICK DR (EL PASO COUNTY RD 901) AT EL PASO/LINCOLN CO LINE TO JCT SH 71 (PUNKIN CENTER) |
| 094A | 83.626 | 86.174 | 017 | RB | FROM LINCOLN COUNTY RD 49 AT LINCOLN/CHEYENNE CO LINE TO JCT SH 40, END SH 94A |
| 095A | 0.000 | 0.051 | 031 | RA | FROM SH 285 INTERCHANGE (SHERIDAN BLVD) TO RAMPS ON AND OFF IN DENVER |
| 095A | 0.051 | 1.250 | 031 | NRB | FROM RAMPS ON AND OFF TO DENVER/JEFFERSON CO LINE IN LAKEWOOD |
| 095A | 1.250 | 1.500 | 059 | NRB | FROM DENVER/JEFFERSON CO LINE IN LAKEWOOD TO JEFFERSON/DENVER CO LINE IN DENVER |
| 095A | 1.500 | 3.770 | 031 | NRB | FROM JEFFERSON/DENVER CO LINE TO VIRGINIA AVE AT DENVER/JEFFERSON CO LINE IN LAKEWOOD |
| 095A | 3.770 | 3.975 | 059 | NRB | FROM VIRGINIA AVE AT DENVER/JEFFERSON CO LINE TO JCT SH 26 (ALAMEDA AVE) IN LAKEWOOD |
| 095A | 3.975 | 5.018 | 059 | NRB | FROM JCT SH 26 (ALAMEDA AVE) TO SH 6 INTERCHANGE (SHERIDAN BLVD) IN LAKEWOOD |
| 095A | 5.018 | 5.528 | 059 | NRB | FROM SH 6 INTERCHANGE (SHERIDAN BLVD) IN LAKEWOOD TO 10TH AVE AT JEFFERSON/DENVER CO LINE |
| 095A | 5.528 | 6.031 | 031 | NRB | FROM 10TH AVE AT JEFFERSON/DENVER CO LINE TO JCT SH 40 (COLFAX AVE) IN LAKEWOOD |
| 095A | 6.031 | 7.224 | 031 | NRB | FROM JCT SH 40 (COLFAX AVE) TO DENVER/JEFFERSON CO LINE |
| 095A | 7.224 | 9.013 | 059 | NRB | FROM DENVER/JEFFERSON CO LINE TO I-70 INTERCHANGE (SHERIDAN BLVD) |
| 095A | 9.013 | 9.049 | 059 | NRB | FROM I-70 INTERCHANGE (SHERIDAN BLVD) TO 48TH AVE AT JEFFERSON/DENVER CO LINE |
| 095A | 9.049 | 9.541 | 031 | NRB | FROM 48TH AVE AT JEFFERSON/DENVER CO LINE TO 52ND AVE AT DENVER/JEFFERSON CO LINE |
| 095A | 9.541 | 9.889 | 059 | NRB | FROM 52ND AVE AT DENVER/JEFFERSON CO LINE TO I-76 INTERCHANGE (SHERIDAN BLVD) |

| | | | | | |
|------|--------|--------|-----|-----|--|
| 095A | 9.889 | 11.603 | 059 | NRA | FROM I-76 INTERCHANGE (SHERIDAN BLVD) TO JEFFERSON/ADAMS CO LINE |
| 095A | 11.603 | 13.942 | 001 | NRA | FROM 68TH AVE AT DENVER/JEFFERSON CO LINE TO ADAMS/JEFFERSON CO LINE (SHERIDAN BLVD) |
| 095A | 13.942 | 14.376 | 059 | NRA | FROM ADAMS/JEFFERSON CO LINE TO SH 36 INTERCHANGE IN WESTMINSTER, END SH 95A |
| 096A | 0.000 | 0.164 | 027 | NRB | FROM JCT SH 69 (MAIN ST) AND (SIXTH ST) TO 866 FEET EAST OF JCT SH 69 (MAIN ST) AND (SIXTH ST) IN WESTCLIFFE |
| 096A | 0.164 | 0.506 | 027 | NRB | FROM 866 FT EAST OF JCT SH 69 (MAIN ST) AND (SIXTH ST) TO HERMIT LN IN SILVER CLIFF |
| 096A | 0.506 | 1.313 | 027 | NRC | FROM HERMIT LANE TO BUTLER ST IN SILVER CLIFF |
| 096A | 1.313 | 4.000 | 027 | NRB | FROM BUTLER ST IN SILVER CLIFF TO 3633 FEET WEST OF KNICKERBOCKER RD |
| 096A | 4.000 | 16.608 | 027 | RB | FROM 3633 FEET WEST OF KNICKERBOCKER RD TO JCT SH 165 |
| 096A | 16.608 | 26.273 | 027 | RB | FROM JCT SH 165 TO JCT SH 67 (WETMORE) |

STATE HIGHWAY ACCESS CATEGORY ASSIGNMENT SCHEDULE SECTION TWO, ACCESS CATEGORY ASSIGNMENTS – PART 4 OF 5

| Highway | Beg_MP | End_MP | CO | CAT | PHYSICAL DESCRIPTION OF THE CATEGORY SEGMENT |
|---------|--------|--------|-----|-----|---|
| 096A | 26.273 | 26.770 | 027 | NRB | FROM JCT SH 67 (WETMORE) TO COUNTY RD 295 |
| 096A | 26.770 | 29.202 | 027 | RB | FROM COUNTY RD 295 TO CUSTER/PUEBLO CO LINE |
| 096A | 29.202 | 42.210 | 101 | RB | FROM CUSTER/PUEBLO CO LINE TO ROAD TO PUEBLO RESERVOIR |
| 096A | 42.210 | 51.651 | 101 | RA | FROM ROAD TO PUEBLO RESERVOIR TO MC CARTHY BLVD (COUNTY RD 922) |
| 096A | 51.651 | 51.942 | 101 | NRA | FROM MC CARTHY BLVD (COUNTY RD 922) TO LONG ST IN PUEBLO |
| 096A | 51.942 | 52.785 | 101 | NRB | FROM LONG ST TO JCT SH 45 (PUEBLO BLVD) IN PUEBLO |
| 096A | 52.785 | 55.672 | 101 | NRB | FROM JCT SH 45 (PUEBLO BLVD) TO ELIZABETH ST IN PUEBLO |
| 096A | 55.672 | 56.091 | 101 | NRC | FROM ELIZABETH ST TO JCT SH 50 PUEBLO BUS LOOP IN PUEBLO |
| 096A | 56.091 | 56.333 | 101 | NRC | FROM JCT SH 50 PUEBLO BUS LOOP TO CHESTER ST IN PUEBLO |

| | | | | | |
|------|---------|---------|-----|-----|--|
| 096A | 56.333 | 56.719 | 101 | NRB | FROM CHESTER ST TO 116 FEET WEST OF HUDSON AVE IN PUEBLO |
| 096A | 56.719 | 56.911 | 101 | NRB | FROM 116 FEET WEST OF HUDSON AVE TO JCT SH 227 IN PUEBLO |
| 096A | 56.911 | 58.242 | 101 | NRB | FROM JCT SH 227 TO 21ST LANE IN PUEBLO |
| 096A | 58.242 | 58.672 | 101 | NRB | FROM 21 ST LANE TO 766 FEET WEST OF JCT SH 50 AND 47 IN PUEBLO |
| 096A | 58.672 | 58.812 | 101 | EX | FROM 766 FEET WEST OF JCT SH 50 AND SH 47 TO JCT SH 50 AND SH 47 IN PUEBLO, END SH 96A |
| 096B | 69.499 | 75.443 | 101 | RB | FROM JCT SH 50 TO CHURCH AVE IN BOONE |
| 096B | 75.443 | 75.496 | 101 | NRB | FROM CHURCH AVE TO JCT SH 209 (HUGHES AVE) IN BOONE |
| 096B | 75.496 | 76.024 | 101 | NRB | FROM JCT SH 209 (HUGHES AVE) IN BOONE TO BOB CREEK CANAL STR L-19-G |
| 096B | 76.024 | 87.888 | 101 | RB | FROM BOB CREEK CANAL STR L-19-G TO PUEBLO/CROWLEY CO LINE |
| 096B | 87.888 | 90.148 | 025 | RB | FROM PUEBLO/CROWLEY CO LINE TO JCT SH 167 |
| 096B | 90.148 | 94.339 | 025 | RB | FROM JCT SH 167 TO WEST AVE (COUNTY RD 13) IN OLNEY SPRINGS |
| 096B | 94.339 | 94.804 | 025 | NRB | FROM WEST AVE (COUNTY RD 13) TO 2973 FEET WEST OF COUNTY RD 15 |
| 096B | 94.804 | 99.580 | 025 | RB | FROM 2973 FEET WEST OF COUNTY RD 15 TO JCT SH 207 |
| 096B | 99.580 | 105.240 | 025 | RB | FROM JCT SH 207 TO 2255 FEET EAST OF COUNTY RD 33 |
| 096B | 105.240 | 105.830 | 025 | NRB | FROM 2255 FEET EAST OF COUNTY RD 33 TO JCT SH 71, END SH 96B |
| 096C | 106.036 | 110.916 | 025 | RB | FROM JCT SH 71 TO CALIFORNIA ST (LANE 22.5) IN SUGAR CITY |
| 096C | 110.916 | 111.323 | 025 | NRB | FROM CALIFORNIA ST (LANE 22.5) IN SUGAR CITY TO MARYLAND ST (LANE 23) (COUNTY RD 45) |
| 096C | 111.323 | 119.451 | 025 | RB | FROM MARYLAND ST (LANE 23) (COUNTY RD 45) TO CROWLEY/OTERO CO LINE |
| 096C | 119.451 | 119.718 | 089 | RB | FROM CROWLEY/OTERO CO LINE TO OTERO/CROWLEY CO LINE |
| 096C | 119.718 | 119.953 | 025 | RB | FROM OTERO/CROWLEY CO LINE TO CROWLEY/KIOWA CO LINE |
| 096C | 119.953 | 143.780 | 061 | RB | FROM CROWLEY/KIOWA CO LINE TO COUNTY RD 19 IN HASWELL |
| 096C | 143.780 | 144.614 | 061 | NRB | FROM COUNTY RD 19 TO 26 FEET WEST OF COUNTY RD P.1 |
| 096C | 144.614 | 166.114 | 061 | RB | FROM 26 FEET WEST OF COUNTY RD P.1 TO JCT SH 287 IN EADS, END SH 96C |

| | | | | | |
|------|---------|---------|-----|-----|--|
| 096D | 168.992 | 193.050 | 061 | RB | FROM JCT SH 287 TO JCT SH 385 SOUTH |
| 096D | 193.050 | 193.311 | 061 | RB | FROM JCT SH 385 SOUTH TO 2846 FEET EAST OF JCT SH 385 SOUTH |
| 096D | 193.311 | 193.850 | 061 | NRB | FROM 2846 FEET EAST OF JCT SH 385 SOUTH TO JCT SH 385 NORTH |
| 096D | 193.850 | 194.329 | 061 | NRB | FROM JCT SH 385 NORTH TO COUNTY RD 67.4 |
| 096D | 194.329 | 207.454 | 061 | RB | FROM COUNTY RD 67.4 TO COUNTY RD 80.2 AT COLORADO-KANSAS STATE LINE, END SH 96D |
| 097A | 0.000 | 0.077 | 085 | NRC | FROM JCT SH 141 TO SAN MIGUEL RIVER STR L-02-E IN NATURITA |
| 097A | 0.077 | 0.367 | 085 | NRB | FROM SAN MIGUEL RIVER STR L-02-E TO 248 FEET EAST OF HIGHLAND DR |
| 097A | 0.367 | 3.743 | 085 | RB | FROM 248 FEET EAST OF HIGHLAND DR TO 987 FEET WEST OF 10TH AVE |
| 097A | 3.743 | 3.930 | 085 | NRB | FROM 987 FEET WEST OF 10TH AVE TO 10TH AVE IN NUCLA |
| 097A | 3.930 | 4.584 | 085 | NRC | FROM 10TH AVE TO 3RD AVE AND MAIN ST IN NUCLA, END SH 97A |
| 100A | 0.000 | 0.419 | 009 | NRC | FROM JCT SH 160 TO MAIN ST IN VILAS, END SH 100A |
| 101A | 0.000 | 0.400 | 011 | NRB | FROM JCT SH 50 (SEVENTH ST) IN LAS ANIMAS TO 21 FEET SOUTH OF COUNTY RD FF.25 |
| 101A | 0.400 | 21.413 | 011 | RB | FROM 21 FEET SOUTH OF COUNTY RD FF.25 TO COUNTY RD K AND COUNTY RD 18 (TOONERVILLE), END SH 101A |
| 103A | 0.000 | 0.119 | 019 | NRC | FROM JCT I-70 IDAHO SPGS BUS LOOP (COLORADO BLVD) TO I-70 INTERCHANGE IN IDAHO SPRINGS |
| 103A | 0.119 | 0.198 | 019 | NRC | FROM I-70 INTERCHANGE TO CLEAR CREEK STR F-14-G IN IDAHO SPRINGS |
| 103A | 0.198 | 0.296 | 019 | NRB | FROM CLEAR CREEK STR F-14-G TO 517 FEET SOUTH OF CLEAR CREEK STR F-14-G IN IDAHO SPRINGS |
| 103A | 0.296 | 13.265 | 019 | RB | FROM 517 FEET SOUTH OF CLEAR CREEK STR F-14-G IN IDAHO SPRINGS TO JCT SH 5 |
| 103A | 13.265 | 22.488 | 019 | RB | FROM JCT SH 5 TO COUNTY RD 151 AND COUNTY RD 103 (SQUAW PASS), END SH 103A |
| 105A | 4.731 | 5.211 | 041 | NRA | FROM JUST WEST OF JACKSON CREEK PKWY(MP 4.731) TO I-25 INTERCHANGE (MONUMENT/PALMER LAKE) |
| 105A | 5.211 | 5.365 | 041 | NRA | FROM I-25 INTERCHANGE (MONUMENT/PALMER LAKE) TO 3RD ST |

| | | | | | |
|------|--------|--------|-----|-----|--|
| 105A | 5.365 | 5.980 | 041 | NRB | FROM 3RD ST TO D&RGW RR SEPARATION 253-075X UNDERPASS STR H-17-W IN MONUMENT |
| 105A | 5.980 | 8.561 | 041 | NRA | FROM D&RGW RR SEPARATION 253-075X UNDERPASS STR H-17-W TO LOWER GLENWAY IN PALMER LAKE |
| 105A | 8.561 | 8.980 | 041 | NRB | FROM LOWER GLENWAY TO LARKSPUR ST IN PALMER LAKE |
| 105A | 8.980 | 9.480 | 041 | NRA | FROM LARKSPUR ST TO PERRY PARK RD (COUNTY RD 105) AT EL PASO/DOUGLAS CO LINE, END SH 105A |
| 105B | 28.160 | 32.628 | 035 | RA | FROM WOLFENBERGER RD (COUNTY RD 6) AND PERRY PARK RD (COUNTY RD 105) TO JCT SH 67, END SH 105B |
| 109A | 0.000 | 27.526 | 071 | RB | FROM JCT SH 160 TO BENT COUNTY RD A AT LAS ANIMAS/BENT CO LINE |
| 109A | 27.526 | 30.990 | 011 | RB | FROM BENT COUNTY RD A AT LAS ANIMAS/BENT CO LINE TO BENT/OTERO CO LINE |
| 109A | 30.990 | 54.790 | 089 | RB | FROM BENT/OTERO CO LINE TO 22ND ST |
| 109A | 54.790 | 56.720 | 089 | NRB | FROM 22ND ST IN LA JUNTA TO SH 50 INTERCHANGE (CHERAW) |
| 109A | 56.720 | 57.435 | 089 | NRB | FROM SH 50 INTERCHANGE (CHERAW) TO JCT SH 194 |
| 109A | 57.435 | 57.803 | 089 | NRB | FROM JCT SH 194 TO FORT LYON CANAL STR L-22-CH |
| 109A | 57.803 | 63.255 | 089 | RB | FROM FORT LYON CANAL STR L-22-CH TO JCT SH 266 |
| 109A | 63.255 | 65.327 | 089 | RB | FROM JCT SH 266 TO APPROX 3080 FEET EAST OF COUNTY RD 30, END SH 109A |
| 109B | 0.000 | 0.184 | 089 | NRB | FROM JCT SH 50 TO JCT SH 109 IN LA JUNTA, END SH 109B |
| 112A | 0.000 | 0.430 | 105 | NRB | FROM JCT SH 160 (GRAND AVE) TO RIO GRANDE RIVER STR N-11-V IN DEL NORTE |
| 112A | 0.430 | 0.544 | 105 | NRA | FROM RIO GRANDE RIVER STR N-11-V IN DEL NORTE TO COUNTY RD 15 |
| 112A | 0.544 | 10.294 | 105 | RA | FROM COUNTY RD 15 TO RIO GRANDE/SAGUACHE CO LINE |
| 112A | 10.294 | 13.138 | 109 | RA | FROM RIO GRANDE/SAGUACHE CO LINE TO JCT SH 285 |
| 112A | 13.138 | 14.630 | 105 | RB | FROM JCT SH 285 TO 1885 FEET WEST OF WASHINGTON ST IN CENTER |
| 112A | 14.630 | 15.662 | 105 | NRB | FROM 1885 FEET WEST OF WASHINGTON ST TO SAN LUIS CENTRAL RAILROAD CROSSING 862-080A IN CENTER |

| | | | | | |
|------|--------|--------|-----|-----|--|
| 112A | 15.662 | 23.520 | 105 | RB | FROM SAN LUIS CENTRAL RAILROAD CROSSING 862-080A IN CENTER TO RIO GRANDE/ALAMOSA CO LINE |
| 112A | 23.520 | 27.802 | 003 | RB | FROM RIO GRANDE/ALAMOSA CO LINE TO JCT SH 17, END SH 112A |
| 113A | 0.000 | 18.830 | 075 | RB | FROM SH 138 TO COLORADO-NEBRASKA STATE LINE, END SH 113A |
| 114A | 0.000 | 8.020 | 051 | RB | FROM JCT SH 50 TO GUNNISON/SAGUACHE CO LINE |
| 114A | 8.020 | 61.490 | 109 | RB | FROM GUNNISON/SAGUACHE CO LINE TO 195 FEET WEST OF 11TH ST IN SAGUACHE |
| 114A | 61.490 | 61.697 | 109 | NRB | FROM 195 FEET WEST OF 11TH ST IN SAGUACHE TO JCT SH 285, END SH 114A |
| 115A | 0.000 | 1.223 | 043 | NRB | FROM JCT SH 50 (ROYAL GORGE BLVD) IN CANON CITY TO CYANIDE AVE (COUNTY RD 464B) |
| 115A | 1.223 | 7.129 | 043 | RA | FROM CYANIDE AVE (COUNTY RD 464B) TO CHANDLER CREEK STR K-16-G |
| 115A | 7.129 | 7.789 | 043 | NRB | FROM CHANDLER CREEK STR K-16-G TO TELLER ST (COUNTY RD 719C) |
| 115A | 7.789 | 7.847 | 043 | NRC | FROM TELLER ST (COUNTY RD 719C) TO HOUSTON AVE IN FLORENCE |
| 115A | 7.847 | 8.694 | 043 | NRC | FROM HOUSTON AVE TO JCT SH 67 IN FLORENCE |
| 115A | 8.694 | 8.985 | 043 | NRC | FROM JCT SH 67 TO JCT SH 67 IN FLORENCE |
| 115A | 8.985 | 9.000 | 043 | NRC | FROM JCT SH 67 TO 275 FEET SOUTH OF CRAWFORD AVE IN FLORENCE |
| 115A | 9.000 | 9.616 | 043 | NRB | FROM 275 FEET SOUTH OF CRAWFORD AVE IN FLORENCE TO 3374 FEET SOUTH OF COUNTY RD 142 |
| 115A | 9.616 | 10.432 | 043 | RA | FROM 3374 FEET SOUTH OF COUNTY RD 142 TO COUNTY RD 143A |
| 115A | 10.432 | 11.046 | 043 | RA | FROM COUNTY RD 143A TO JCT SH 120 |
| 115A | 11.046 | 13.960 | 043 | RA | FROM JCT SH 120 TO SH 50 INTERCHANGE |
| 115A | 13.960 | 14.000 | 043 | RA | FROM SH 50 INTERCHANGE TO 1093 FEET SOUTH OF C ST (COUNTY RD 911C) |
| 115A | 14.000 | 16.776 | 043 | NRA | FROM 1093 FEET SOUTH OF C ST (COUNTY RD 911C) TO G ST (COUNTY RD 951C) |
| 115A | 16.776 | 27.168 | 043 | RA | FROM G ST (COUNTY RD 951C) TO FREMONT/EL PASO CO LINE |

| | | | | | |
|------|--------|--------|-----|-----|---|
| 115A | 27.168 | 43.816 | 041 | EX | FROM FREMONT/EL PASO CO LINE TO SH 83 (ACADEMY BLVD) INTERCHANGE |
| 115A | 43.816 | 46 | 041 | EX | FROM SH83,ACADEMY,INTERCHG TO SECURITY/WIDEFIELD INTERCHG SH85 N AND E, SH122 W IN CO. SPGS |
| 115A | 46 | 47.496 | 041 | NRA | FROM SECURITY WIDEFIELD,INTERCHG TO JCT I 25, END OF 115A |
| 116A | 0.000 | 12.042 | 009 | RB | FROM JCT SH 287 TO 7TH ST AND COUNTY RD 37 IN TWO BUTTES |
| 116A | 12.042 | 13.000 | 009 | NRA | FROM 7TH ST AND COUNTY RD 37 TO 290 FEET WEST OF COUNTY RD 38 |
| 116A | 13.000 | 27.020 | 009 | RB | FROM 290 FEET WEST OF COUNTY RD 38 TO JCT SH 89 (LYCAN) |
| 116A | 27.020 | 32.322 | 009 | RB | FROM JCT SH 89 (LYCAN) TO COUNTY RD SS.5 AT COLORADO-KANSAS STATE LINE, END SH 116A |
| 119A | 0.000 | 6.500 | 019 | RA | FROM JCT SH 6 TO 1151 FEET SOUTH OF MILL ST BRIDGE IN BLACK HAWK |
| 119A | 6.500 | 8.065 | 047 | NRB | FROM 1151 FEET SOUTH OF MILL ST BRIDGE TO 2941 FEET NORTH OF MARCHANT ST IN BLACK HAWK |
| 119A | 8.065 | 12.492 | 047 | RA | FROM 2941 FEET NORTH OF MARCHANT ST IN BLACK HAWK TO JCT SH 46 |
| 119A | 12.492 | 22.096 | 047 | RA | FROM JCT SH 46 TO GILPIN/BOULDER CO LINE |
| 119A | 22.096 | 22.748 | 013 | RA | FROM GILPIN/BOULDER CO LINE TO JCT SH 72 |
| 119A | 22.748 | 25.115 | 013 | RA | FROM JCT SH 72 TO ELDORA RD IN NEDERLAND |
| 119A | 25.115 | 25.450 | 013 | NRA | FROM ELDORA RD TO JEFFERSON ST AND PINE ST IN NEDERLAND |
| 119A | 25.450 | 25.678 | 013 | NRB | FROM JEFFERSON ST AND PINE ST TO MIDDLE BOULDER CREEK STR E-14-AR IN NEDERLAND |
| 119A | 25.678 | 25.754 | 013 | NRC | FROM MIDDLE BOULDER CREEK STR E-14-AR TO JCT SH 72 IN NEDERLAND |
| 119A | 25.754 | 25.877 | 013 | NRB | FROM JCT SH 72 TO 3RD ST IN NEDERLAND |
| 119A | 25.877 | 26.401 | 013 | NRA | FROM 3RD ST TO 1435 FEET EAST OF STINKY GULCH RD IN NEDERLAND |
| 119A | 26.401 | 40.398 | 013 | RA | FROM 1435 FEET EAST OF STINKY GULCH RD TO BOULDER CREEK STR D-15-G |
| 119A | 40.398 | 41.892 | 013 | NRB | FROM BOULDER CREEK STR D-15-G TO JCT SH 7 AND JCT SH 93 |

| | | | | | |
|------|--------|--------|-----|-----|---|
| | | | | | (BROADWAY) IN BOULDER, END SH 119A |
| 119B | 44.237 | 44.977 | 013 | NRA | FROM JCT SH 36 (28TH ST) TO SH 157 (FOOTHILLS PARKWAY) INTERCHANGE IN BOULDER |
| 119B | 44.977 | 45.578 | 013 | NRA | FROM SH 157 (FOOTHILLS PARKWAY) INTERCHANGE TO FOUR MILE CREEK STR D-16-I |
| 119B | 45.578 | 45.766 | 013 | EX | FROM FOUR MILE CREEK STR D-16-I TO JCT SH 157 |
| 119B | 45.766 | 49.543 | 013 | EX | FROM JCT SH 157 TO JCT SH 52 IN BOULDER |
| 119B | 49.543 | 54.413 | 013 | EX | FROM JCT SH 52 TO HOVER RD (COUNTY RD 19) |
| 119B | 54.413 | 56.202 | 013 | NRA | FROM HOVER RD (COUNTY RD 19) TO JCT SH 287 (MAIN ST) IN LONGMONT |
| 119B | 56.202 | 56.978 | 013 | NRB | FROM SH 287 (MAIN ST) TO EMERY ST ALONG NEW ALIGNMENT IN LONGMONT |
| 119B | 56.978 | 59.089 | 013 | NRA | FROM EMERY ST ALONG NEW ALIGNMENT TO IRON HORSE DRIVE, END SH 119B |
| 119C | 59.089 | 59.475 | 013 | NRA | FROM IRON HORSE DRIVE TO COUNTY RD 1 |
| 119C | 59.475 | 63.108 | 123 | NRA | FROM COUNTY LINE ROAD (CR1) TO COUNTY RE 7.5 |
| 119C | 63.108 | 63.700 | 123 | NRA | FROM COUNTY RD 7.5 TO I-25 INTERCHANGE (LONGMONT), END SH 119C |
| 120A | 0.000 | 7.186 | 043 | RB | FROM JCT SH 115 TO JCT SH 50, END SH 120A |
| 121A | 0.000 | 4.667 | 059 | NRA | FROM C-470 INTERCHANGE TO CROSS DR AT JEFFERSON/DENVER CO LINE |
| 121A | 4.667 | 4.963 | 031 | NRA | FROM CROSS DR AT JEFFERSON/DENVER CO LINE TO DENVER/JEFFERSON CO LINE |
| 121A | 4.963 | 5.574 | 059 | NRA | FROM DENVER/JEFFERSON CO LINE TO JEFFERSON/DENVER CO LINE |
| 121A | 5.574 | 6.540 | 031 | NRA | FROM JEFFERSON/DENVER CO LINE TO QUINCY AVE AT DENVER/JEFFERSON CO LINE IN LAKEWOOD |
| 121A | 6.540 | 7.493 | 059 | NRA | FROM QUINCY AVE AT DENVER/JEFFERSON CO LINE TO SH 285 INTERCHANGE IN LAKEWOOD |
| 121A | 7.493 | 9.062 | 059 | NRA | FROM SH 285 INTERCHANGE TO JCT SH 8 (MORRISON RD) IN LAKEWOOD |

| | | | | | |
|------|--------|--------|-----|-----|--|
| 121A | 9.062 | 12.444 | 059 | NRA | FROM JCT SH 8 (MORRISON RD) TO SH 6 INTERCHANGE (WADSWORTH BLVD) IN LAKEWOOD |
| 121A | 12.444 | 13.596 | 059 | NRA | FROM SH 6 INTERCHANGE (WADSWORTH BLVD) TO SH 40 (COLFAX AVE) IN LAKEWOOD |
| 121A | 13.596 | 14.614 | 059 | NRA | FROM JCT SH 40 (COLFAX AVE) IN LAKEWOOD TO 26TH AVE IN WHEAT RIDGE |
| 121A | 14.614 | 16.790 | 059 | NRA | FROM 26TH AVE, ALONG WADSWORTH IN WHEAT RIDGE TO I-70 INTERCHANGE IN ARVADA |
| 121A | 16.790 | 25.820 | 059 | NRA | FROM I-70 INTERCHANGE IN ARVADA TO JCT SH 128 IN BROOMFIELD AT JEFFERSON/BOULDER CO LN |
| 121A | 25.820 | 26.020 | 013 | NRA | FROM JCT SH 128 IN BROOMFIELD AT JEFFERSON/BOULDER CO LINE TO SH 36 INTERCHANGE |
| 121A | 26.020 | 26.244 | 013 | NRA | FROM SH 36 INTERCHANGE TO SH 287 INTERCHANGE (BROOMFIELD) |
| 121A | 26.244 | 26.419 | 013 | NRA | FROM SH 287 INTERCHANGE (BROOMFIELD) TO JCT SH 287, END SH 121A |
| 121B | 0.000 | 4.413 | 059 | RA | FROM BEGINNING OF SH 121 TO C-470 INTERCHANGE (WADSWORTH BLVD), END SH 121B |
| 125A | 0.000 | 21.607 | 049 | RA | FROM JCT SH 40 TO GRAND/JACKSON CO LINE |
| 125A | 21.607 | 52.020 | 057 | RA | FROM GRAND/JACKSON CO LINE TO JCT SH 14 |
| 125A | 52.020 | 52.920 | 057 | RA | FROM JCT SH 14 TO UP RAILROAD CROSSING 805-120S |
| 125A | 52.920 | 53.288 | 057 | NRB | FROM UP RAILROAD CROSSING 805-120S TO JCT SH 14 (SIXTH ST) IN WALDEN |
| 125A | 53.288 | 54.000 | 057 | NRB | FROM JCT SH 14 (SIXTH ST) IN WALDEN TO 185 FEET SOUTH OF MICHIGAN RIVER STR B-11-A |
| 125A | 54.000 | 66.558 | 057 | RA | FROM 185 FEET SOUTH OF MICHIGAN RIVER STR B-11-A TO JCT SH 127 |
| 125A | 66.558 | 75.406 | 057 | RA | FROM JCT SH 127 TO COLORADO-WYOMING STATE LINE, END SH 125A |
| 127A | 0.000 | 9.202 | 057 | RA | FROM JCT SH 125 TO COLORADO-WYOMING STATE LINE, END SH 127A |
| 128A | 0.000 | 1.524 | 013 | RA | FROM JCT SH 93 TO BOULDER/JEFFERSON CO LINE |
| 128A | 1.524 | 2.290 | 059 | RA | FROM BOULDER/JEFFERSON CO LINE TO JEFFERSON/BOULDER CO LINE WEST OF BROOMFIELD |

| | | | | | |
|------|--------|--------|-----|-----|---|
| 128A | 2.290 | 2.755 | 013 | RA | FROM JEFFERSON/BOULDER CO LINE TO BOULDER/JEFFERSON CO LINE WEST OF BROOMFIELD |
| 128A | 2.755 | 4.219 | 059 | RA | FROM BOULDER/JEFFERSON CO LINE TO INDIANA ST |
| 128A | 4.219 | 5.140 | 059 | NRA | FROM INDIANA ST TO THE BOULDER-BROOMFIELD CO LINE |
| 128A | 5.140 | 7.973 | 014 | NRA | FROM THE BOULDER-BROOMFIELD CO LINE TO JCT SH 121 IN BROOMFIELD, END SH 128A IN BROOMFIELD |
| 128B | 12.168 | 14.113 | 001 | NRA | FROM SH 287 (FEDERAL BL) IN WESTMINSTER TO I-25 INTERCHG (120TH AVE) IN THORNTON, END SH 128B |
| 131A | 0.000 | 0.323 | 037 | RA | FROM I-70 INTERCHANGE (WOLCOTT) TO JCT SH 6, END SH 131A |
| 131B | 0.053 | 21.411 | 037 | RA | FROM JCT SH 6 (WOLCOTT) TO EAGLE/ROUTT CO LINE |
| 131B | 21.411 | 32.904 | 107 | RA | FROM EAGLE/ROUTT CO LINE TO JCT SH 134 |
| 131B | 32.904 | 42.191 | 107 | RA | FROM JCT SH 134 TO GREEN AVE IN YAMPA |
| 131B | 42.191 | 42.655 | 107 | NRA | FROM GREEN AVE IN YAMPA TO COUNTY RD 8, COUNTY RD 21 AND MAIN ST |
| 131B | 42.655 | 51.483 | 107 | RA | FROM CO RD 8, CO RD 21 AND MAIN ST TO 132 FEET SOUTH OF COLFAX ST/DODGE AVE SEPARATION STR C-09-P |
| 131B | 51.483 | 51.959 | 107 | NRA | FROM COLFAX ST/DODGE AVE SEPARATION STR C-09-P TO 528 FEET NORTH OF BELL AVE |
| 131B | 51.959 | 68.721 | 107 | RA | FROM 528 FEET NORTH OF BELL AVE TO JCT SH 40, END SH 131B |
| 133A | 0.000 | 0.322 | 029 | NRA | FROM JCT SH 92 (BRIDGE ST) TO 1056 FEET SOUTH OF D&RGW RAILROAD CROSSING 254-051M |
| 133A | 0.322 | 8.858 | 029 | RA | FROM 1056 FEET SOUTH OF D&RGW RAILROAD CROSSING 254-051M TO JCT SH 187 (TO PAONIA) |
| 133A | 8.858 | 15.867 | 029 | RA | FROM GRAND AVE (TO PAONIA) TO DELTA/GUNNISON CO LINE |
| 133A | 15.867 | 42.939 | 051 | RA | FROM DELTA/GUNNISON CO LINE TO GUNNISON/PITKIN CO LINE |
| 133A | 42.939 | 44.248 | 097 | RA | FROM GUNNISON/PITKIN CO LINE TO PITKIN/GUNNISON CO LINE |
| 133A | 44.248 | 46.456 | 051 | RA | FROM PITKIN/GUNNISON CO LINE TO GUNNISON/PITKIN CO LINE |
| 133A | 46.456 | 65.040 | 097 | RA | FROM GUNNISON/PITKIN CO LINE TO PITKIN/GARFIELD CO LINE |

| | | | | | |
|------|--------|--------|-----|-----|--|
| 133A | 65.040 | 66.464 | 045 | RA | FROM PITKIN/GARFIELD CO LINE TO 517 FEET SOUTH OF MEADOWOOD DR |
| 133A | 66.464 | 67.000 | 045 | NRA | FROM 517 FEET SOUTH OF MEADOWOOD DR TO 1257 FEET NORTH OF ROARING FORK DR |
| 133A | 67.000 | 68.452 | 045 | NRB | FROM 1257 FEET NORTH OF ROARING FORK DR TO 32 FEET NORTH OF VILLAGE RD |
| 133A | 68.452 | 68.821 | 045 | RB | FROM 32 FEET NORTH OF VILLAGE RD TO JCT SH 82, END SH 133A |
| 133B | 12.159 | 15.867 | 029 | RA | FROM JCT SH 133A ALONG OLD 133A ALIGNMENT TO DELTA/GUNNISON CO LINE |
| 133B | 15.867 | 16.076 | 051 | RA | FROM DELTA/GUNNISON CO LINE TO JCT 133A |
| 134A | 0.000 | 10.807 | 107 | RA | FROM JCT SH 131 (TOPONAS) TO ROUTT/GRAND CO LINE |
| 134A | 10.807 | 27.163 | 049 | RA | FROM ROUTT/GRAND CO LINE TO JCT SH 40, END SH 134A |
| 135A | 0.000 | 1.099 | 051 | NRB | FROM JCT SH 50 (TOMICHI AVE) IN GUNNISON TO COUNTY RD 13 |
| 135A | 1.099 | 27.176 | 051 | RA | FROM COUNTY RD 13 TO 7TH ST IN CRESTED BUTTE |
| 135A | 27.176 | 27.484 | 051 | NRB | FROM 7TH ST TO ELK AVE AND 6TH ST IN CRESTED BUTTE, END SH 135A |
| 136A | 0.000 | 0.553 | 021 | NRB | FROM JCT SH 285 (SPRUCE ST) TO 623 FEET EAST OF 6TH ST IN LA JARA |
| 136A | 0.553 | 3.480 | 021 | RB | FROM 623 FEET EAST OF 6TH ST IN LA JARA TO SIXTH NORTH ST IN SANFORD |
| 136A | 3.480 | 4.469 | 021 | NRB | FROM SIXTH NORTH ST TO SECOND SOUTH ST AND MAIN ST IN SANFORD, END SH 136A |
| 138A | 0.000 | 0.546 | 075 | NRC | FROM JCT SH 6 BEGIN 1-WAY EB (3RD ST) TO JCT SH 138 (BROADWAY ST) IN STERLING |
| 138A | 0.546 | 0.600 | 075 | NRC | FROM JCT SH 138 (BROADWAY ST) BEGIN 1-WAY WB (END 1-WAY EB) TO SERVICE RD & 2ND ST IN STERLING |
| 138A | 0.600 | 1.250 | 075 | NRB | FROM SERVICE RD AND 2ND ST TO LOGAN ST IN STERLING |
| 138A | 1.250 | 1.273 | 075 | NRA | FROM LOGAN ST TO 120 FEET EAST OF LOGAN ST IN STERLING |
| 138A | 1.273 | 8.970 | 075 | RB | FROM 120 FEET EAST OF LOGAN ST TO JCT SH 113 |
| 138A | 8.970 | 11.718 | 075 | RB | FROM JCT SH 113 TO 530 FEET WEST OF 5TH ST IN ILIFF |
| 138A | 11.718 | 12.219 | 075 | NRA | FROM 530 FEET WEST OF 5TH ST TO 50 FEET EAST OF 2ND AVE IN ILIFF |

| | | | | | |
|------|--------|--------|-----|-----|---|
| 138A | 12.219 | 27.460 | 075 | RB | FROM 50 FEET EAST OF 2ND AVE IN ILIFF TO 225 FEET WEST OF JCT SH 55 |
| 138A | 27.460 | 27.503 | 075 | NRB | FROM 225 FEET WEST OF JCT SH 55 TO JCT SH 55 |
| 138A | 27.503 | 27.911 | 075 | NRB | FROM JCT SH 55 TO SEVENTH ST IN CROOK |
| 138A | 27.911 | 28.000 | 075 | NRA | FROM SEVENTH ST TO 470 FEET EAST OF SEVENTH ST IN CROOK |
| 138A | 28.000 | 36.016 | 075 | RB | FROM 470 FEET EAST OF SEVENTH ST IN CROOK TO SEDGWICK COUNTY RD 1 AT LOGAN/SEDGWICK CO LINE |
| 138A | 36.016 | 42.823 | 115 | RB | FROM SEDGWICK COUNTY RD 1 AT LOGAN/SEDGWICK CO LINE TO STOCKHAM AVE IN SEDGWICK |
| 138A | 42.823 | 42.946 | 115 | NRA | FROM STOCKHAM AVE TO MC KINSTRY AVE IN SEDGWICK |
| 138A | 42.946 | 43.257 | 115 | NRB | FROM MC KINSTRY AVE TO 590 FEET EAST OF EAST AVE |
| 138A | 43.257 | 43.413 | 115 | RB | FROM 590 FEET EAST OF EAST AVE TO JCT SH 59 |
| 138A | 43.413 | 50.406 | 115 | RB | FROM JCT SH 59 TO SEVENTH ST IN OVID |
| 138A | 50.406 | 50.769 | 115 | NRB | FROM SEVENTH ST IN OVID TO LODGEPOLE CREEK STR A-27-N |
| 138A | 50.769 | 54.810 | 115 | RB | FROM LODGEPOLE CREEK STR A-27-N TO JCT SH 385 |
| 138A | 54.810 | 57.228 | 115 | RB | FROM JCT SH 385 TO JCT SH 11 IN JULESBURG |
| 138A | 57.228 | 57.533 | 115 | RB | FROM JCT SH 11 TO 2ND ST IN JULESBURG |
| 138A | 57.533 | 57.666 | 115 | NRA | FROM 2ND ST TO SYCAMORE ST IN JULESBURG |
| 138A | 57.666 | 58.232 | 115 | NRB | FROM SYCAMORE ST TO ASH ST IN JULESBURG |
| 138A | 58.232 | 58.534 | 115 | RB | FROM ASH ST IN JULESBURG TO SH 385 INTERCHANGE |
| 138A | 58.534 | 59.823 | 115 | RB | FROM SH 385 INTERCHANGE TO COUNTY RD 36.3 AT COLORADO-NEBRASKA STATE LINE, END SH 138A |
| 139A | 0.000 | 1.261 | 077 | RB | FROM I-70 INTERCHANGE (LOMA) TO JCT SH 6 (LOMA) |
| 139A | 1.261 | 2.000 | 077 | RB | FROM JCT 6 SH 6 (LOMA) TO 137 FEET NORTH OF N RD |
| 139A | 2.000 | 13.597 | 077 | RA | FROM 137 FEET NORTH OF N RD TO MESA/GARFIELD CO LINE |
| 139A | 13.597 | 39.301 | 045 | RA | FROM MESA/GARFIELD CO LINE TO GARFIELD/RIO BLANCO CO LINE |
| 139A | 39.301 | 72.065 | 103 | RA | FROM GARFIELD/RIO BLANCO CO LINE TO JCT SH 64, END SH 139A |

| | | | | | |
|------|---------|---------|-----|-----|---|
| 140A | 0.000 | 6.815 | 067 | RA | FROM NEW MEXICO-COLORADO STATE LINE TO COUNTY RD 103E (REDMESA) |
| 140A | 6.815 | 7.000 | 067 | NRB | FROM COUNTY RD 103E (REDMESA) TO 591 FEET SOUTH OF COUNTY RD 103 |
| 140A | 7.000 | 22.000 | 067 | RA | FROM 591 FEET SOUTH OF COUNTY RD 103 TO 1853 FEET NORTH OF COUNTY RD 125 |
| 140A | 22.000 | 22.830 | 067 | NRA | FROM 1853 FEET NORTH OF COUNTY RD 125 TO A ROAD NE AND SW |
| 140A | 22.830 | 23.435 | 067 | NRB | FROM A ROAD NE AND SW TO JCT SH 160, END SH 140A |
| 141A | 0.000 | 7.349 | 033 | RB | FROM JCT SH 491 TO COUNTY RD F4 AT DOLORES/SAN MIGUEL CO LINE |
| 141A | 7.349 | 51.133 | 113 | RB | FROM COUNTY RD F4 AT DOLORES/SAN MIGUEL CO LINE TO SAN MIGUEL/MONTROSE CO LINE |
| 141A | 51.133 | 55.709 | 085 | RB | FROM SAN MIGUEL/MONTROSE CO LINE TO JCT SH 145 |
| 141A | 55.709 | 60.054 | 085 | RB | FROM JCT SH 145 TO 839 FEET WEST OF 2ND ST IN NATURITA |
| 141A | 60.054 | 60.213 | 085 | NRB | FROM 839 FEET WEST OF 2ND ST TO 2ND ST IN NATURITA |
| 141A | 60.213 | 60.452 | 085 | NRC | FROM 2ND ST TO JCT SH 97 IN NATURITA |
| 141A | 60.452 | 60.960 | 085 | NRC | FROM JCT SH 97 TO 840 FEET EAST OF 3RD AVE IN NATURITA |
| 141A | 60.960 | 61.000 | 085 | NRB | FROM 840 FEET EAST OF 3RD AVE TO 1051 FEET EAST OF 3RD AVE IN NATURITA |
| 141A | 61.000 | 62.436 | 085 | RB | FROM 1051 FEET EAST OF 3RD AVE TO JCT SH 90 (VANCORUM) |
| 141A | 62.436 | 95.800 | 085 | RB | FROM JCT SH 90 (VANCORUM) TO MONTROSE/MESA CO LINE |
| 141A | 95.800 | 154.109 | 077 | RB | FROM MONTROSE/MESA CO LINE TO JCT SH 50, END SH 141A |
| 141B | 156.746 | 159.902 | 077 | RB | FROM JCT SH 50 TO 2460 FEET NORTH OF COLORADO RIVER STR H-03-BL |
| 141B | 159.902 | 162.297 | 077 | NRA | FROM 2460 FEET NORTH OF COLORADO RIVER STR H-03-BL TO JCT I-70 GRAND JUNCTION BUS LOOP, END SH 141B |
| 142A | 0.000 | 0.300 | 021 | NRB | FROM JCT SH 285 TO 4TH AVE IN ROMEO |
| 142A | 0.300 | 2.266 | 021 | RB | FROM 4TH AVE IN ROMEO TO COUNTY RD 31 IN MANASSA |
| 142A | 2.266 | 3.276 | 021 | NRB | FROM COUNTY RD 31 TO 1ST ST IN MANASSA |
| 142A | 3.276 | 14.205 | 021 | RB | FROM 1ST ST IN MANASSA TO CONEJOS/COSTILLA CO LINE |

| | | | | | |
|------|--------|--------|-----|-----|--|
| 142A | 14.205 | 33.808 | 023 | RB | FROM CONEJOS/COSTILLA CO LINE TO RITO SECO CREEK STR P-15-D IN SAN LUIS |
| 142A | 33.808 | 33.840 | 023 | NRB | FROM RITO SECO CREEK STR P-15-D TO JCT SH 159 (MAIN ST) IN SAN LUIS, END SH 142A |
| 144A | 0.000 | 2.821 | 087 | RB | FROM I-76 SEPARATION TO JCT SH 34 |
| 144A | 2.821 | 10.493 | 087 | RB | FROM JCT SH 34 TO JCT SH 39 (GOODRICH) |
| 144A | 10.493 | 12.000 | 087 | NRA | FROM JCT SH 39 (GOODRICH) TO 2240 FEET NORTH OF COUNTY RD 5 |
| 144A | 12.000 | 27.178 | 087 | RB | FROM 2240 FEET NORTH OF COUNTY RD 5 TO ELM ST AND 2ND ST |
| 144A | 27.178 | 27.419 | 087 | NRA | FROM ELM ST AND 2ND ST TO I-76 INTERCHANGE |
| 144A | 27.419 | 28.299 | 087 | NRA | FROM I-76 INTERCHANGE TO WEST ST IN FORT MORGAN |
| 144A | 28.299 | 28.796 | 087 | NRB | FROM WEST ST TO JCT SH 52 (MAIN ST) IN FORT MORGAN, END SH 144A |
| 145A | 0.000 | 2.000 | 083 | NRB | FROM JCT SH 160 (MAIN ST) IN CORTEZ TO 1352 FEET SOUTH OF COUNTY RD M |
| 145A | 2.000 | 3.000 | 083 | NRA | FROM 1352 FEET SOUTH OF COUNTY RD M TO 1420 FEET SOUTH OF COUNTY RD N |
| 145A | 3.000 | 7.864 | 083 | RA | FROM 1420 FEET SOUTH OF COUNTY RD N TO JCT SH 184 |
| 145A | 7.864 | 8.729 | 083 | RA | FROM JCT SH 184 TO JCT SH 184 |
| 145A | 8.729 | 9.380 | 083 | RA | FROM JCT SH 184 TO 850 FEET NORTH OF DOLORES RIVER STR O-02-E |
| 145A | 9.380 | 11.111 | 083 | NRB | FROM 850 FEET NORTH OF DOLORES RIVER STR O-02-E TO FOURTEENTH ST IN DOLORES |
| 145A | 11.111 | 42.922 | 083 | RA | FROM FOURTEENTH ST IN DOLORES TO MONTEZUMA/DOLORES CO LINE |
| 145A | 42.922 | 46.000 | 033 | RA | FROM MONTEZUMA/DOLORES CO LINE TO 5010 FEET WEST OF KING ST IN RICO |
| 145A | 46.000 | 46.243 | 033 | NRA | FROM 5010 FEET WEST OF KING ST TO 3727 FEET WEST OF KING ST IN RICO |
| 145A | 46.243 | 47.507 | 033 | NRB | FROM 3727 FEET WEST OF KING ST IN RICO TO 69 FEET WEST OF DOLORES RIVER STR N-04-C |
| 145A | 47.507 | 47.520 | 033 | NRA | FROM 69 FEET WEST OF DOLORES RIVER STR N-04-C TO DOLORES RIVER STR N-04-C |
| 145A | 47.520 | 59.451 | 033 | RA | FROM DOLORES RIVER STR N-04-C TO LIZARD HEAD PASS AT DOLORES/SAN MIGUEL CO LINE |

| | | | | | |
|------|---------|---------|-----|-----|---|
| 145A | 59.451 | 71.481 | 113 | RA | FROM LIZARD HEAD PASS AT DOLORES/SAN MIGUEL CO LINE TO JCT OLD SH 145 SPUR (TO TELLURIDE) |
| 145A | 71.481 | 79.000 | 113 | RA | FROM JCT OLD SH 145 SPUR (TO TELLURIDE) TO 5132 FEET WEST OF HYDE ST |
| 145A | 79.000 | 79.898 | 113 | NRA | FROM 5132 FEET WEST OF HYDE ST TO 391 FEET WEST OF HYDE ST |
| 145A | 79.898 | 80.180 | 113 | NRB | FROM 391 FEET WEST OF HYDE ST TO BLAKE AVE AND A ST IN SAWPIT |
| 145A | 80.180 | 84.289 | 113 | NRA | FROM BLAKE AVE AND A ST IN SAWPIT TO JCT SH 62 |
| 145A | 84.289 | 100.877 | 113 | RA | FROM JCT SH 62 TO 660 FEET EAST OF MARKET ST IN NORWOOD |
| 145A | 100.877 | 101.002 | 113 | NRB | FROM 660 FEET EAST OF MARKET ST TO MARKET ST IN NORWOOD |
| 145A | 101.002 | 101.481 | 113 | NRC | FROM MARKET ST TO COUNTY RD Z-42 IN NORWOOD |
| 145A | 101.481 | 101.505 | 113 | NRB | FROM COUNTY RD Z-42 TO COUNTY RD 422S |
| 145A | 101.505 | 101.561 | 113 | NRA | FROM COUNTY RD 422S TO SUMMIT ST |
| 145A | 101.561 | 103.592 | 113 | RA | FROM SUMMIT ST TO SAN MIGUEL/MONTROSE CO LINE |
| 145A | 103.592 | 110.107 | 085 | RA | FROM SAN MIGUEL/MONTROSE CO LINE TO REDVALE RD (COUNTY RD 35.50) |
| 145A | 110.107 | 110.171 | 085 | NRA | FROM REDVALE RD (COUNTY RD 35.50) TO COUNTY RD 34.90 AND COUNTY RD II |
| 145A | 110.171 | 116.879 | 085 | RA | FROM COUNTY RD 34.90 AND COUNTY RD II TO JCT SH 141, END SH 145A |
| 149A | 0.000 | 2.000 | 105 | NRB | FROM JCT SH 160 IN SOUTH FORK TO 259 FEET SOUTH OF WOODCHUCK DR |
| 149A | 2.000 | 3.000 | 105 | NRA | FROM 259 FEET SOUTH OF WOODCHUCK DR TO 2455 FEET SOUTH OF MASONIC PARK RD (COUNTY RD MP8) |
| 149A | 3.000 | 4.697 | 105 | RA | FROM 2455 FEET SOUTH OF MASONIC PARK RD (COUNTY RD MP8) 3 TO RIO GRANDE/MINERAL CO LINE |
| 149A | 4.697 | 21.424 | 079 | RA | FROM RIO GRANDE/MINERAL CO LINE TO 781 FEET SOUTH OF LA GARITA AVE IN CREEDE |
| 149A | 21.424 | 21.572 | 079 | NRB | FROM 781 FEET SOUTH OF LA GARITA AVE TO LA GARITA AVE AND 7TH ST IN CREEDE |
| 149A | 21.572 | 21.892 | 079 | NRC | FROM LA GARITA AVE AND 7TH ST TO RAILROAD CROSSING 253-953N IN CREEDE |

| | | | | | |
|------|--------|---------|-----|-----|--|
| 149A | 21.892 | 22.112 | 079 | NRB | FROM RAILROAD CROSSING 253-953N IN CREEDE TO 972 FEET SOUTH OF BACHELOR RD |
| 149A | 22.112 | 42.170 | 079 | RB | FROM 972 FEET SOUTH OF BACHELOR RD TO MINERAL/HINSDALE CO LINE |
| 149A | 42.170 | 81.591 | 053 | RB | FROM MINERAL/HINSDALE CO LINE TO HINSDALE/GUNNISON CO LINE |
| 149A | 81.591 | 117.522 | 051 | RB | FROM HINSDALE/GUNNISON CO LINE TO JCT SH 50, END SH 149A |
| 150A | 0.000 | 16.114 | 003 | RB | FROM JCT SH 160 AT COSTILLA/ALAMOSA CO LINE TO ENTER TO GREAT SAND DUNES NAT MONUMENT, END SH 150A |
| 151A | 0.000 | 0.066 | 067 | NRC | FROM JCT SH 172 TO SHOSHONE AVE IN IGNACIO |
| 151A | 0.066 | 0.204 | 067 | NRB | FROM SHOSHONE AVE IN IGNACIO TO LOS PINOS RIVER STR P-06-AA |
| 151A | 0.204 | 12.806 | 067 | RB | FROM LOS PINOS RIVER STR P-06-AA TO LA PLATA/ARCHULETA CO LINE |
| 151A | 12.806 | 33.960 | 007 | RB | FROM LA PLATA/ARCHULETA CO LINE TO JCT SH 160, END SH 151A |
| 157A | 0.000 | 2.222 | 013 | EX | FROM SH 36 INTERCHANGE (FOOTHILLS PARKWAY) TO JCT SH 7 (ARAPAHOE RD) IN BOULDER |
| 157A | 2.222 | 3.731 | 013 | EX | FROM JCT SH 7 (ARAPAHOE RD) TO SH 119 INTERCHANGE |
| 157A | 3.731 | 4.530 | 013 | EX | FROM SH 119 INTERCHANGE TO JCT SH 119, END SH 157A |
| 159A | 0.000 | 17.374 | 023 | RA | FROM NEW MEXICO-COLORADO STATE LINE TO CULEBRA CREEK STR P-15-C |
| 159A | 17.374 | 17.376 | 023 | NRA | FROM CULEBRA CREEK STR P-15-C TO 180 FEET SOUTH OF MAIN ST IN SAN LUIS |
| 159A | 17.376 | 17.929 | 023 | NRB | FROM 180 FEET SOUTH OF MAIN ST IN SAN LUIS TO JCT SH 142 |
| 159A | 17.929 | 18.656 | 023 | NRB | FROM JCT SH 142 TO 1700 FEET NORTH OF 9TH ST IN SAN LUIS |
| 159A | 18.656 | 19.000 | 023 | NRA | FROM 1700 FEET NORTH OF 9TH ST IN SAN LUIS TO 2571 FEET SOUTH OF COUNTY RD 64.5 |
| 159A | 19.000 | 33.580 | 023 | RA | FROM 2571 FEET SOUTH OF COUNTY RD 64.5 TO D&RGW RAILROAD CROSSING 253-482B |
| 159A | 33.580 | 33.592 | 023 | NRA | FROM D&RGW RAILROAD CROSSING 253-482B TO MIRANDA AVE (COUNTY RD 120.1) |
| 159A | 33.592 | 33.661 | 023 | NRB | FROM MIRANDA AVE (COUNTY RD 120.1) TO JCT SH 160, END SH 159A |
| 160A | 0.000 | 4.883 | 083 | RA | FROM NEW MEXICO-COLORADO STATE LINE TO JCT SH 41 |
| 160A | 4.883 | 18.298 | 083 | RA | FROM JCT SH 41 TO JCT SH 491 |

| | | | | | |
|------|--------|--------|-----|-----|--|
| 160A | 18.298 | 27.726 | 083 | RA | FROM JCT SH 491 TO LEAVE UTE MOUNTAIN INDIAN RESERVATION |
| 160A | 27.726 | 35.507 | 083 | EX | FROM LEAVE UTE MOUNTAIN INDIAN RESERVATION TO COUNTY RD G.20 |
| 160A | 35.507 | 37.120 | 083 | EX | FROM COUNTY RD G.20 TO MC ELMO ST IN CORTEZ |
| 160A | 37.120 | 37.869 | 083 | NRB | FROM MC ELMO ST TO JCT SH 491 (BROADWAY) IN CORTEZ |
| 160A | 37.869 | 38.000 | 083 | NRB | FROM JCT SH 491 (BROADWAY) TO 306 FEET WEST OF MAPLE ST IN CORTEZ |
| 160A | 38.000 | 38.058 | 083 | NRB | FROM 306 FEET WEST OF MAPLE ST TO MAPLE ST IN CORTEZ |
| 160A | 38.058 | 38.155 | 083 | NRC | FROM MAPLE ST TO JCT SH 491 SPUR (PINON DR) IN CORTEZ |
| 160A | 38.155 | 39.050 | 083 | NRC | FROM JCT SH 491 SPUR (PINON DR) TO MILDRED RD IN CORTEZ |
| 160A | 39.050 | 39.864 | 083 | NRC | FROM MILDRED RD TO MAIN ST IN CORTEZ |
| 160A | 39.864 | 40.295 | 083 | NRB | FROM MAIN ST TO JCT SH 145 (STATE ST) IN CORTEZ |
| 160A | 40.295 | 40.483 | 083 | NRB | FROM JCT SH 145 (STATE ST) TO 32 FEET EAST OF PATTON ST IN CORTEZ |
| 160A | 40.483 | 40.826 | 083 | RA | FROM 32 FEET EAST OF PATTON ST TO 1663 FEET WEST OF ROAD TO CORTEZ REST AREA |
| 160A | 40.826 | 54.752 | 083 | RA | FROM 1663 FEET WEST OF ROAD TO CORTEZ REST ARE TO JCT SH 160 MANCOS BUSINESS LOOP |
| 160A | 54.752 | 55.226 | 083 | EX | FROM JCT SH 160 MANCOS BUS LOOP TO 713 FEET WEST OF MONTE ST |
| 160A | 55.226 | 56.060 | 083 | EX | FROM 713 FEET WEST OF MONTE ST TO JCT SH 184 (MANCOS) |
| 160A | 56.060 | 56.179 | 083 | EX | FROM JCT SH 184 TO 628 FEET EAST OF JCT SH 184 |
| 160A | 56.179 | 56.993 | 083 | EX | FROM 628 FEET EAST OF JCT SH 184 TO JCT SH 160 MANCOS BUS LOOP |
| 160A | 56.993 | 58.307 | 083 | EX | FROM JCT SH 160 MANCOS BUS LOOP TO COUNTY RD 44 |
| 160A | 58.307 | 61.791 | 083 | RA | FROM COUNTY RD 44 TO MONTEZUMA/LA PLATA CO LINE |
| 160A | 61.791 | 72.755 | 067 | RA | FROM MONTEZUMA/LA PLATA CO LINE TO JCT SH 140 (HESPERUS) |
| 160A | 72.755 | 81.000 | 067 | RA | FROM JCT SH 140 (HESPERUS) TO 982 FEET WEST OF WILDCAT CANYON RD (COUNTY RD 141) |
| 160A | 81.000 | 81.186 | 067 | RA | FROM 982 FT WEST OF WILDCAT CANYON RD (CO RD 141) TO WILDCAT CANYON RD (CO RD 141) |

| | | | | | |
|------|---------|---------|-----|-----|---|
| 160A | 81.186 | 81.406 | 067 | RA | FROM WILDCAT CANYON RD (COUNTY RD 141) TO 1160 FEET EAST OF WILDCAT CANYON RD |
| 160A | 81.406 | 83.165 | 067 | NRA | FROM 1160 FEET EAST OF WILDCAT CANYON RD TO ANIMAS RIVER STR O-05-AJ |
| 160A | 83.165 | 83.207 | 067 | NRA | FROM ANIMAS RIVER STR O-05-AJ TO JCT SH 550 IN DURANGO |
| 160A | 83.207 | 86.597 | 067 | EX | FROM JCT SH 550 TO CONNECTION TO SH 3 IN DURANGO |
| 160A | 86.597 | 86.603 | 067 | NRA | FROM CONNECTION TO SH 3 TO JCT SH 3 IN DURANGO |
| 160A | 86.603 | 88.316 | 067 | NRA | FROM JCT SH 3 TO JCT SH 550 |
| 160A | 88.316 | 91.478 | 067 | NRA | FROM JCT SH 550 TO JCT SH 172 |
| 160A | 91.478 | 98.029 | 067 | RA | FROM JCT SH 172 TO COUNTY RD 223 |
| 160A | 98.029 | 101.386 | 067 | EX | FROM COUNTY RD 223 TO JCT SH 160 BAYFIELD BUS LOOP |
| 160A | 101.386 | 102.215 | 067 | EX | FROM JCT SH 160 BAYFIELD BUS LOOP TO COUNTY RD 502 |
| 160A | 102.215 | 103.624 | 067 | EX | FROM COUNTY RD 502 TO JCT SH 160 BAYFIELD BUS LOOP |
| 160A | 103.624 | 106.000 | 067 | EX | FROM JCT SH 160 BAYFIELD BUS LOOP TO 6394 FEET EAST OF COUNTY RD 526 |
| 160A | 106.000 | 111.371 | 067 | EX | FROM 6394 FEET EAST OF COUNTY RD 526 TO LA PLATA/ARCHULETA CO LINE |
| 160A | 111.371 | 121.527 | 007 | EX | FROM LA PLATA/ARCHULETA CO LINE TO COUNTY RD 9.20 (PIEDRA) |
| 160A | 121.527 | 126.968 | 007 | RA | FROM COUNTY RD 9.20 (PIEDRA) TO JCT SH 151 |
| 160A | 126.968 | 137.399 | 007 | RA | FROM JCT SH 151 TO COUNTY RD 22.50 |
| 160A | 137.399 | 140.882 | 007 | NRA | FROM COUNTY RD 22.50 TO COUNTY RD 25.00 WEST OF PAGOSA SPRINGS |
| 160A | 140.882 | 142.944 | 007 | EX | FROM COUNTY RD 25.00 TO 10TH ST IN PAGOSA SPRINGS |
| 160A | 142.944 | 143.990 | 007 | NRC | FROM 10TH ST TO SAN JUAN RIVER STR O-08-A IN PAGOSA SPRINGS |
| 160A | 143.990 | 144.459 | 007 | NRB | FROM SAN JUAN RIVER STR O-08-A IN PAGOSA SPRINGS TO JCT SH 84 |
| 160A | 144.459 | 144.613 | 007 | NRA | FROM JCT SH 84 TO 813 FEET EAST OF JCT SH 84 |
| 160A | 144.613 | 155.051 | 007 | RA | FROM 813 FEET EAST OF JCT SH 84 TO ARCHULETA/MINERAL CO LINE |
| 160A | 155.051 | 180.215 | 079 | RA | FROM ARCHULETA/MINERAL CO LINE TO MINERAL/RIO GRANDE CO LINE |
| 160A | 180.215 | 183.000 | 105 | RA | FROM MINERAL/RIO GRANDE CO LINE TO 9203 FEET WEST OF COUNTY RD 20 |

| | | | | | |
|------|---------|---------|-----|-----|--|
| 160A | 183.000 | 184.550 | 105 | RA | FROM 9203 FEET WEST OF CO RD 20 TO 1019 FEET WEST OF CO RD 20 (SOUTH FORK) |
| 160A | 184.550 | 184.743 | 105 | NRA | FROM 1019 FEET WEST OF COUNTY RD 20 TO COUNTY RD 20 |
| 160A | 184.743 | 186.123 | 105 | NRB | FROM COUNTY RD 20 TO JCT SH 149 IN SOUTH FORK |
| 160A | 186.123 | 186.767 | 105 | NRB | FROM JCT SH 149 TO 539 FEET EAST OF SOUTH FORK RIO GRANDE RIVER STR N-10-V |
| 160A | 186.767 | 188.230 | 105 | NRA | FROM 539 FEET EAST OF SOUTH FORK RIO GRANDE STR N-10-V TO COUNTY RD 60 |
| 160A | 188.230 | 201.705 | 105 | RA | FROM COUNTY RD 60 TO ALDER AVE IN DEL NORTE |
| 160A | 201.705 | 201.708 | 105 | NRA | FROM ALDER AVE TO 16 FEET EAST OF ALDER AVE IN DEL NORTE |
| 160A | 201.708 | 202.082 | 105 | NRB | FROM 16 FEET EAST OF ALDER AVE IN DEL NORTE TO JCT SH 112 |
| 160A | 202.082 | 202.462 | 105 | NRB | FROM JCT SH 112 TO 470 FEET EAST OF FRENCH AVE IN DEL NORTE |
| 160A | 202.462 | 202.687 | 105 | NRA | FROM 470 FEET EAST OF FRENCH AVE TO COUNTY RD DN 6 |
| 160A | 202.687 | 214.527 | 105 | RA | FROM COUNTY RD DN 6 TO 729 FEET WEST OF WEST ST |
| 160A | 214.527 | 214.665 | 105 | NRA | FROM 729 FEET WEST OF WEST ST TO WEST ST (COUNTY RD LOW) IN MONTE VISTA |
| 160A | 214.665 | 215.241 | 105 | NRB | FROM WEST ST (COUNTY RD LOW) TO MORRIS ST IN MONTE VISTA |
| 160A | 215.241 | 215.698 | 105 | NRC | FROM MORRIS ST TO JCT SH 285 AND JCT SH 15 (BROADWAY) IN MONTE VISTA |
| 160A | 215.698 | 215.928 | 105 | NRC | FROM JCT SH 285 AND JCT SH 15 (BROADWAY) TO JEFFERSON ST IN MONTE VISTA |
| 160A | 215.928 | 217.200 | 105 | NRB | FROM JEFFERSON ST TO 1542 FEET EAST OF SHERMAN ST IN MONTE VISTA |
| 160A | 217.200 | 217.869 | 105 | NRA | FROM 1542 FEET EAST OF SHERMAN ST TO SAN LUIS CENTRAL RAILROAD CROSSING 862-060N |
| 160A | 217.869 | 222.548 | 105 | RA | FROM SAN LUIS CEN RRX 862-060N TO RIO GRANDE CO RD 6E&ALAMOSA CO RD S100, RIO GRANDE/ALAMOSA CO LN |
| 160A | 222.548 | 230.438 | 003 | RA | FROM RIO GRANDE CO RD 6E AND ALAMOSA CO RD S100 AT RIO GRANDE/ALAMOSA CO LINE TO COUNTY RD S107 |
| 160A | 230.438 | 231.000 | 003 | NRA | FROM COUNTY RD S107 TO DEL SOL DR (COUNTY RD 107.5) |

| | | | | | |
|------|---------|---------|-----|-----|--|
| 160A | 231.000 | 231.851 | 003 | NRB | FROM DEL SOL DR (COUNTY RD 107.5) TO VICTORIA ST AND FIRST ST IN ALAMOSA |
| 160A | 231.851 | 232.516 | 003 | NRB | FROM VICTORIA ST AND FIRST ST TO RICHARDSON AVE IN ALAMOSA |
| 160A | 232.516 | 232.743 | 003 | NRC | FROM RICHARDSON AVE TO JCT SH 285 IN ALAMOSA |
| 160A | 232.743 | 233.530 | 003 | NRC | FROM JCT SH 285 TO RIO GRANDE RIVER ST O-13-B IN ALAMOSA |
| 160A | 233.530 | 234.008 | 003 | NRB | FROM RIO GRANDE STR O-13-B TO JCT SH 17 |
| 160A | 234.008 | 234.087 | 003 | NRB | FROM JCT SH 17 TO 2ND ST (COUNTY RD 110.1) |
| 160A | 234.087 | 235.093 | 003 | NRA | FROM 2ND ST (COUNTY RD 110.1) TO WILD ACRES LANE (COUNTY RD 111.5) |
| 160A | 235.093 | 247.928 | 003 | RA | FROM WILD ACRES LANE (COUNTY RD 111.5) TO JCT SH 150 AT ALAMOSA/COSTILLA CO LINE |
| 160A | 247.928 | 252.117 | 023 | RA | FROM JCT SH 150 AT ALAMOSA/COSTILLA CO LINE TO COUNTY RD 126 |
| 160A | 252.117 | 252.703 | 023 | NRA | FROM COUNTY RD 126 TO 3094 FEET EAST OF COUNTY RD 126 |
| 160A | 252.703 | 253.977 | 023 | NRB | FROM 3094 FEET EAST OF COUNTY RD 126 TO STORM AVE IN BLANCA |
| 160A | 253.977 | 254.946 | 023 | NRA | FROM STORM AVE IN BLANCA TO 1051 FEET WEST OF BROWN LN (COUNTY RD 65) |
| 160A | 254.946 | 257.186 | 023 | RA | FROM 1051 FEET WEST OF BROWN LN (COUNTY RD 65) TO BEAN AVE (COUNTY RD 73) |
| 160A | 257.186 | 257.830 | 023 | NRA | FROM BEAN AVE (COUNTY RD 73) TO NARCISO AVE (COUNTY RD 75) |
| 160A | 257.830 | 258.272 | 023 | NRB | FROM NARCISO AVE (COUNTY RD 75) TO JCT SH 159 (FORT GARLAND) |
| 160A | 258.272 | 258.361 | 023 | NRB | FROM JCT SH 159 (FORT GARLAND) TO 470 FEET EAST OF JCT SH 159 |
| 160A | 258.361 | 259.000 | 023 | NRA | FROM 470 FEET EAST OF JCT SH 159 TO 5592 FEET WEST OF COUNTY RD 366 |
| 160A | 259.000 | 278.625 | 023 | RA | FROM 5592 FEET WEST OF COUNTY RD 366 TO NORTH LA VETA PASS AT COSTILLA/HUERFANO CO LINE |
| 160A | 278.625 | 294.172 | 055 | RA | FROM NORTH LA VETA PASS AT COSTILLA/HUERFANO CO LINE TO JCT SH 12 (TO LA VETA) |
| 160A | 294.172 | 304.473 | 055 | RA | FROM JCT SH 12 (TO LA VETA) TO 306 FEET EAST OF COUNTY RD 340 |
| 160A | 304.473 | 305.380 | 055 | NRB | FROM 306 FEET EAST OF COUNTY RD 340 TO JCT I-25 WALSENBURG BUS LOOP (MAIN ST), END SH 160A |

| | | | | | |
|------|---------|---------|-----|-----|---|
| 160B | 305.526 | 306.287 | 055 | NRB | FROM JCT I-25 WALSENBURG BUS LOOP (MAIN ST) TO RAMPS ON AND OFF |
| 160B | 306.287 | 306.350 | 055 | EX | FROM RAMPS ON AND OFF TO I-25 INTERCHANGE (WALSENBURG/LA JUNTA), END SH 160B |
| 160C | 344.572 | 344.655 | 071 | EX | FROM I-25 INTERCHANGE (GODDARD AVE) TO JCT SH 239 IN TRINIDAD |
| 160C | 344.655 | 345.524 | 071 | EX | FROM JCT SH 239 TO COUNTY RD 73.5 |
| 160C | 345.524 | 350.769 | 071 | RA | FROM COUNTY RD 73.5 TO JCT SH 350 (BESHOAR JUNCTION) |
| 160C | 350.769 | 382.774 | 071 | RB | FROM JCT SH 350 (BESHOAR JUNCTION) TO JCT SH 389 (TO BRANSON) |
| 160C | 382.774 | 414.215 | 071 | RB | FROM JCT SH 389 (TO BRANSON) TO 770 FEET WEST OF MUSTANG AVE |
| 160C | 414.215 | 416.000 | 071 | NRB | FROM 770 FEET WEST OF MUSTANG AVE TO 2804 FEET WEST OF JCT SH 109 |
| 160C | 416.000 | 416.531 | 071 | RB | FROM 2804 FEET WEST OF JCT SH 109 TO JCT SH 109 |
| 160C | 416.531 | 431.691 | 071 | RB | FROM JCT SH 109 TO BACA COUNTY RD 0 AND LAS ANIMAS COUNTY RD 227 AT LAS ANIMAS/BACA CO LINE |
| 160C | 431.691 | 449.721 | 009 | RB | FROM BACA COUNTY RD 0 AND LAS ANIMAS CO RD 227 AT LAS ANIMAS/BACA CO LINE TO HOWARD ST IN PRITCHETT |
| 160C | 449.721 | 450.370 | 009 | NRB | FROM HOWARD ST TO 7TH ST IN PRITCHETT |
| 160C | 450.370 | 464.433 | 009 | RB | FROM 7TH ST IN PRITCHETT TO JCT SH 287 |
| 160C | 464.433 | 473.654 | 009 | RB | FROM JCT SH 287 TO JCT SH 100 (TO VILAS) |
| 160C | 473.654 | 482.746 | 009 | RB | FROM JCT SH 100 (TO VILAS) TO 21 FEET EAST OF COUNTY RD 43.2 |
| 160C | 482.746 | 483.321 | 009 | NRB | FROM 21 FEET EAST OF COUNTY RD 43.2 TO COUNTY RD 44 AND MISSOURI ST |
| 160C | 483.321 | 497.223 | 009 | RB | FROM COUNTY RD 44 AND MISSOURI ST TO COUNTY RD 57 AT COLORADO-KANSAS STATE LINE, END SH 160C |
| 160D | 0.000 | 0.703 | 083 | NRC | FROM JCT SH 160 TO MONTEZUMA ST IN MANCOS |
| 160D | 0.703 | 1.457 | 083 | NRC | FROM MONTEZUMA ST TO JCT SH 184 (MAIN ST) IN MANCOS |
| 160D | 1.457 | 1.583 | 083 | NRC | FROM JCT SH 184 (MAIN ST) TO MANCOS RIVER STR O-03-J IN MANCOS |

| | | | | | |
|------|--------|--------|-----|-----|--|
| 160D | 1.583 | 1.683 | 083 | NRC | FROM MANCOS RIVER STR O-03-J TO 127 FEET EAST OF 1ST ST IN MANCOS |
| 160D | 1.683 | 2.488 | 083 | NRC | FROM 127 FEET EAST OF 1ST ST IN MANCOS TO JCT SH 160, END SH 160D |
| 160Z | 0.000 | 0.929 | 003 | NRC | FROM JCT SH 160 TO RICHARSON AVE. IN ALAMOSA |
| 165A | 0.000 | 15.310 | 027 | RB | FROM JCT SH 96 TO JCT SH 78 |
| 165A | 15.310 | 18.758 | 027 | RB | FROM JCT SH 78 TO CUSTER/PUEBLO CO LINE |
| 165A | 18.758 | 36.894 | 101 | RB | FROM CUSTER/PUEBLO CO LINE TO I-25 INTERCHANGE (RYE/SAN ISABEL/COLORADO CITY), END SH 165A |
| 167A | 0.000 | 0.961 | 025 | RB | FROM JCT SH 96 TO ARKANSAS RIVER STR L-20-F AT CROWLEY/OTERO CO LINE |
| 167A | 0.961 | 1.492 | 089 | RB | FROM ARKANSAS RIVER STR L-20-F AT CROWLEY/OTERO CO LINE TO COUNTY RD 2.9 IN FOWLER |
| 167A | 1.492 | 1.673 | 089 | NRB | FROM COUNTY RD 2.9 TO JCT SH 50 (CRANSTON AVE) IN FOWLER |
| 167A | 1.673 | 2.905 | 089 | NRB | FROM JCT SH 50 (CRANSTON AVE) IN FOWLER TO COUNTY RD 2 AND COUNTY RD LL |
| 167A | 2.905 | 4.860 | 089 | RB | FROM COUNTY RD 2 AND COUNTY RD LL TO COUNTY RD JJ AND COUNTY RD 2, END SH 167A |
| 170A | 0.000 | 2.464 | 013 | RB | FROM COUNTY RD ES2 AND COUNTY RD 68 (TO ELDORADO CANYON STATE PARK) TO JCT SH 93 |
| 170A | 2.464 | 5.824 | 013 | RB | FROM JCT SH 93 TO SOUTH 76TH ST (COUNTY RD 25A) IN SUPERIOR |
| 170A | 5.824 | 6.969 | 013 | NRB | FROM SOUTH 76TH ST (COUNTY RD 25A) TO SH 36 INTERCHANGE (SUPERIOR), END SH 170A |
| 172A | 0.000 | 7.550 | 067 | RA | FROM NEW MEXICO-COLORADO STATE LINE TO COUNTY ROAD 318 |
| 172A | 7.550 | 8.438 | 067 | NRB | FROM COUNTY ROAD 318 TI 1119 FEET SOUTH OF PINE STREET |
| 172A | 8.438 | 8.903 | 067 | NRC | FROM 1119 FEET SOUTH OF PINE STREET TO JCT 151 IN IGNACIO |
| 172A | 8.903 | 9.119 | 067 | NRC | FROM JCT SH 151 TO BECKER ST IN IGNACIO |
| 172A | 9.119 | 9.240 | 067 | NRB | FROM BECKER ST IN IGNACIO TO BROWNING AVE |
| 172A | 9.240 | 10.270 | 067 | NRA | FROM BROWNING AVE TO 7212 FEET SOUTH OF COUNTY RD 516 |
| 172A | 10.270 | 24.499 | 067 | RA | FROM 7212 FEET SOUTH OF COUNTY RD 516 TO JCT SH 160, END SH 172A |

| | | | | | |
|------|--------|--------|-----|-----|---|
| 177A | 0.000 | 0.025 | 035 | RA | FROM C-470 INTERCHANGE TO RAMP ON AND OFF |
| 177A | 0.025 | 0.100 | 035 | EX | FROM RAMP ON AND OFF TO COUNTY LINE RD AT DOUGLAS/ARAPAHOE CO LINE |
| 177A | 0.100 | 4.117 | 005 | NRA | FROM COUNTY LINE RD AT DOUGLAS/ARAPAHOE CO LINE TO JCT SH 88 (BELLEVIEW AV) IN CHERRY HILLS VILLAGE |
| 177A | 4.117 | 6.111 | 005 | NRA | FROM JCT SH 88 (BELLEVIEW AVE) IN CHERRY HILLS VILLAGE TO JCT SH 285 (HAMPDEN AVE), END SH 177A |
| 183A | 0.000 | 1 | 011 | NRB | FROM JCT SH 50 TO COUNTY RD HH AND COUNTY RD 15 (FORT LYONS VETERANS HOSPITAL), END SH 183A |
| 184A | 0.000 | 8.159 | 083 | RA | FROM JCT SH 491 TO JCT SH 145, END SH 184A |
| 184B | 8.9 | 26.236 | 083 | RA | FROM JCT SH 145 TO 671 FEET SOUTH OF JACKSON LAKE RD (COUNTY RD 42) |
| 184B | 26.236 | 26.444 | 083 | NRB | FROM 671 FEET SOUTH OF JACKSON LAKE RD (COUNTY RD 42) TO JCT SH 160 IN MANCOS |
| 184B | 26.444 | 26.599 | 083 | NRC | FROM JCT SH 160 TO JCT SH 160 MANCOS BUS LOOP (GRAND AVE), END SH 184B |
| 194A | 0.000 | 0.260 | 089 | NRB | FROM JCT SH 109 TO OAK AVE (COUNTY RD 30.10) |
| 194A | 0.260 | 9.401 | 089 | RB | FROM OAK AVE (CO RD 30.10) TO OTERO CO RD BB.55 AND BENT CO RD 2.5 AT OTERO/BENT CO LINE |
| 194A | 9.401 | 20.327 | 011 | RB | FROM OTERO CO RD BB.55 AND BENT CO RD 2.5 AT OTERO/BENT CO LINE TO SH 50 INTERCHANGE, END SH 194A |
| 196A | 0.000 | 7.905 | 011 | RB | FROM JCT SH 50 TO PROWERS COUNTY RD 1 AT BENT/PROWERS CO LINE |
| 196A | 7.905 | 8.922 | 099 | RB | FROM PROWERS COUNTY RD 1 AT BENT/PROWERS CO LINE TO JCT SH 287 |

STATE HIGHWAY ACCESS CATEGORY ASSIGNMENT SCHEDULE SECTION TWO, ACCESS CATEGORY ASSIGNMENTS – PART 5 OF 5

| Highway | Beg_MP | End_MP | CO | CAT | PHYSICAL DESCRIPTION OF THE CATEGORY SEGMENT |
|---------|--------|--------|-----|-----|---|
| 196B | 0.000 | 0.200 | 099 | NRB | FROM JCT SH 287 TO JCT SH 196 IN WILEY, END SH 196B |
| 202A | 0.000 | 0.110 | 089 | NRB | FROM JCT SH 50 (SWINK AVE) TO JCT SH 50 IN ROCKY FORD |

| | | | | | |
|------|--------|--------|-----|-----|--|
| 202A | 0.110 | 1.220 | 089 | NRB | FROM JCT SH 50 IN ROCKY FORD TO COUNTY RD 18 |
| 202A | 1.220 | 3.228 | 089 | RB | FROM COUNTY RD 18 TO COUNTY RD 16 AND COUNTY RD FF, END SH 202A |
| 207A | 0.000 | 0.354 | 089 | NRB | FROM JCT SH 50 (FIRST ST) TO 1 MILE SOUTH OF ARKANSAS RIVER STR L-21-CY |
| 207A | 0.354 | 1.377 | 089 | RB | FROM 1 MI S OF ARKANSAS RIVER STR L-21-CY TO ARKANSAS RIVER STR L-21-CY AT OTERO/CROWLEY CO LN |
| 207A | 1.377 | 5.935 | 025 | RB | FROM ARKANSAS RIVER STR L-21-CY AT OTERO/CROWLEY CO LINE TO JCT SH 96, END SH 207A |
| 209A | 0.000 | 1.387 | 101 | RB | FROM JCT SH 50 TO CHURCH AVE IN BOONE |
| 209A | 1.387 | 1.528 | 101 | NRB | FROM CHURCH AVE IN BOONE TO JCT SH 96, END SH 209A |
| 224A | 0.000 | 0.268 | 001 | NRB | FROM SH 36 INTERCHANGE (BROADWAY) TO JCT SH 53 (BROADWAY) |
| 224A | 0.268 | 2.750 | 001 | NRB | FROM JCT SH 53 (BROADWAY) TO I-76 INTERCHANGE (70TH AVE/74TH AVE) |
| 224A | 2.750 | 3.634 | 001 | NRB | FROM I-76 INTERCHANGE (70TH AVE/74TH AVE) TO JCT SH 6, END SH 224A |
| 225A | 0.000 | 1.624 | 031 | FW | FROM I-25 INTERCHANGE (I-225) IN DENVER TO DENVER/ARAPAHOE CO LINE IN GREENWOOD VILLAGE |
| 225A | 1.624 | 10.158 | 005 | FW | FROM DENVER/ARAPAHOE CO LINE IN GREENWOOD VILLAGE TO ARAPAHOE/ADAMS CO LINE IN AURORA |
| 225A | 10.158 | 12.431 | 001 | FW | FROM ARAPAHOE/ADAMS CO LINE TO I-70 INTERCHANGE IN AURORA, END SH 225A |
| 227A | 0.000 | 0.333 | 101 | NRA | FROM SH 50 INTERCHG (PUEBLO BUS LOOP) FOUNTAIN/ARKANSAS CROSS OVER BRIDGE |
| 231A | 0.000 | 2.05 | 101 | RB | FROM JCT SH 50 (PUEBLO BUS LOOP) TO JCT SH 50 (DEVINE), END SH 231A |
| 239A | 0.000 | 0.675 | 071 | NRB | FROM SH 160 INTERCHANGE IN TRINIDAD TO COUNTY RD 26.7 |
| 239A | 0.675 | 3.345 | 071 | RB | FROM COUNTY RD 26.7 TO COUNTY RD 32 AND COUNTY RD 30.9 (EL MORO), END SH 239A |
| 257A | 0.000 | 2.640 | 123 | NRA | FROM JCT SH 60 TO 2710 FEET WEST OF COUNTY RD 54 |
| 257A | 2.640 | 5.145 | 123 | RA | FROM 2710 FEET WEST OF COUNTY RD 54 TO JCT SH 34 |

| | | | | | |
|------|--------|--------|-----|-----|--|
| 257A | 5.145 | 5.419 | 123 | RA | FROM JCT SH 34 TO JCT SH 34 (GREELEY BUS LOOP) |
| 257A | 5.419 | 6.349 | 123 | RA | FROM JCT SH 34 (GREELEY BUS LOOP) TO JCT SH 257 SPUR |
| 257A | 6.349 | 9.588 | 123 | RA | FROM JCT SH 257 SPUR TO EASTMAN PARK DR IN WINDSOR |
| 257A | 9.588 | 10.595 | 123 | NRA | FROM EASTMAN PARK DR TO JCT SH 392 IN WINDSOR |
| 257A | 10.595 | 10.915 | 123 | NRA | FROM JCT SH 392 TO CHIMNEY PARK DR IN WINDSOR |
| 257A | 10.915 | 11.580 | 123 | NRC | FROM CHIMNEY PARK DR TO JCT SH 392 (MAIN ST) IN WINDSOR |
| 257A | 11.580 | 12.232 | 123 | NRA | FROM JCT 392 (MAIN ST) TO GREELEY CANAL NO 2 STR C-17-DO IN WINDSOR |
| 257A | 12.232 | 18.487 | 123 | RA | FROM GREELEY CANAL NO 2 STR C-17-DO IN WINDSOR TO JCT SH 14, END SH 257A |
| 257B | 0.037 | 1.146 | 123 | RA | FROM JCT SH 257 TO JCT SH 34 (GREELEY BUS LOOP), END SH 257B |
| 265A | 0.000 | 1.198 | 031 | NRC | FROM I-70 INTERCHANGE (BRIGHTON BLVD) IN DENVER TO DENVER/ADAMS COUNTY LINE IN COMMERCE CITY |
| 265A | 1.198 | 3.621 | 001 | NRC | FROM DENVER/ADAMS CO LINE TO JCT SH 6 IN COMMERCE CITY, END SH 265A |
| 265B | 0.034 | 0.147 | 031 | NRA | FROM I-70 EAST ON-RAMP TO E 47TH AVE |
| 266A | 0.000 | 0.060 | 089 | NRB | FROM JCT SH 50 (ELM AVE) AND SH 71 TO JCT SH 50 (SWINK AVE) IN ROCKY FORD |
| 266A | 0.060 | 1.306 | 089 | NRB | FROM SH 50 (SWINK AVE) IN ROCKY FORD TO COUNTY RD 21 |
| 266A | 1.306 | 11.516 | 089 | RB | FROM COUNTY RD 21 TO JCT SH 109, END SH 266A |
| 270A | 0.000 | 4.259 | 001 | FW | FROM I-76 INTERCHANGE TO ADAMS/DENVER CO LINE IN DENVER |
| 270A | 4.259 | 5.986 | 031 | FW | FROM ADAMS/DENVER CO LINE TO JCT I-70 IN DENVER, END SH 270A |
| 285A | 0.000 | 4.215 | 021 | RA | FROM NEW MEXICO-COLORADO STATE LINE TO 2439 FEET WEST OF COUNTY RD 12 |
| 285A | 4.215 | 5.000 | 021 | NRA | FROM 2439 FEET WEST OF COUNTY RD 12 TO 940 FEET WEST OF COUNTY RD 21 |
| 285A | 5.000 | 5.211 | 021 | NRB | FROM 940 FEET WEST OF COUNTY RD 21 TO JCT SH 17 |
| 285A | 5.211 | 5.528 | 021 | NRB | FROM JCT SH 17 TO RIVER ST IN ANTONITO |
| 285A | 5.528 | 6.304 | 021 | NRC | FROM RIVER ST TO 12TH AVE IN ANTONITO |

| | | | | | |
|------|--------|--------|-----|-----|---|
| 285A | 6.304 | 6.554 | 021 | NRB | FROM 12TH AVE IN ANTONITO TO COUNTY RD 14.5 |
| 285A | 6.554 | 6.856 | 021 | NRA | FROM COUNTY RD 14.5 TO COUNTY RD 14.7 |
| 285A | 6.856 | 12.707 | 021 | RA | FROM COUNTY RD 14.7 TO JCT SH 142 (TO ROMEO) |
| 285A | 12.707 | 19.383 | 021 | RA | FROM JCT SH 142 (TO ROMEO) TO COUNTY RD 40 |
| 285A | 19.383 | 19.597 | 021 | NRA | FROM COUNTY RD 40 TO 1130 FEET NORTH OF COUNTY RD 40 |
| 285A | 19.597 | 19.672 | 021 | NRB | FROM 1130 FEET NORTH OF COUNTY RD 40 TO 4TH ST IN LA JARA |
| 285A | 19.672 | 19.817 | 021 | NRC | FROM 4TH ST TO JCT SH 136 IN LA JARA |
| 285A | 19.817 | 20.000 | 021 | NRC | FROM JCT SH 136 TO 206 FEET NORTH OF 1ST ST IN LA JARA |
| 285A | 20.000 | 20.418 | 021 | NRB | FROM 206 FEET NORTH OF 1ST ST IN LA JARA TO JCT SH 15 |
| 285A | 20.418 | 25.765 | 021 | EX | FROM JCT SH 15 TO CONEJOS COUNTY RD 52 AND ALAMOSA COUNTY RD 15S AT CONEJOS/ALAMOSA CO LINE |
| 285A | 25.765 | 26.829 | 003 | EX | FROM CONEJOS COUNTY RD 52 AND ALAMOSA COUNTY RD 15S AT CONEJOS/ALAMOSA CO LINE TO JCT SH 368 |
| 285A | 26.829 | 31.257 | 003 | EX | FROM JCT SH 368 TO JCT SH 370 SOUTH OF ALAMOSA |
| 285A | 31.257 | 33.413 | 003 | EX | FROM JCT SH 370 TO RAILROAD AVE IN ALAMOSA |
| 285A | 33.413 | 33.994 | 003 | NRB | FROM RAILROAD AVE TO D&RGW RAILROAD CROSSING 253=850N |
| 285A | 33.994 | 34.102 | 003 | NRC | FROM D&RGW RAILROAD CROSSING 253-850N TO JCT SH 160 (MAIN ST), END SH 285A |
| 285B | 51.159 | 51.562 | 105 | NRB | FROM JCT SH 160 (1ST AVE) TO 132 FEET NORTH OF GROWSHIPPER RD |
| 285B | 51.562 | 53.560 | 105 | NRA | FROM 132 FEET NORTH OF GROWSHIPPER RD TO 1251 FEET SOUTH OF MAXEYVILLE RD (COUNTY RD 3N) |
| 285B | 53.560 | 62.904 | 105 | RA | FROM 1251 FEET SOUTH OF MAXEYVILLE RD (COUNTY RD 3N) TO JCT SH 112 AT RIO GRANDE/SAGUACHE CO LINE |
| 285B | 62.904 | 85.094 | 109 | RA | FROM JCT SH 112 AT RIO GRANDE/SAGUACHE CO LINE TO SAGUACHE CREEK STR L-12-H |
| 285B | 85.094 | 85.884 | 109 | NRA | FROM SAGUACHE CREEK STR L-12-H TO 861 FEET SOUTH OF PITKIN AVE |

| | | | | | |
|------|---------|---------|-----|-----|---|
| 285B | 85.884 | 86.290 | 109 | NRB | FROM 861 FEET SOUTH OF PITKIN AVE TO JCT SH 114 |
| 285B | 86.290 | 86.739 | 109 | NRB | FROM JCT SH 114 TO 63 FEET NORTH OF 3RD ST |
| 285B | 86.739 | 100.466 | 109 | RA | FROM 63 FEET NORTH OF 3RD ST TO JCT SH 17 |
| 285B | 100.466 | 104.631 | 109 | RA | FROM JCT SH 17 TO COUNTY RD LL.2 |
| 285B | 104.631 | 104.698 | 109 | NRB | FROM COUNTY RD LL.2 TO COUNTY RD LL.57 (VILLA GROVE) |
| 285B | 104.698 | 104.779 | 109 | NRB | FROM COUNTY RD LL57 (VILLA GROVE) TO KERBER CREEK STR L-13-A |
| 285B | 104.779 | 119.036 | 109 | RA | FROM KERBER CREEK STR L-13-A TO PONCHA PASS AT SAGUACHE/CHAFFEE CO LINE |
| 285B | 119.036 | 126.209 | 015 | RA | FROM PONCHA PASS AT SAGUACHE/CHAFFEE CO LINE TO 1430 FEET SOUTH OF JCT 50 IN PONCHA SPRING |
| 285B | 126.209 | 126.480 | 015 | NRA | FROM 1430 FEET SOUTH OF JCT US 50 IN PONCHA SPRINGS TO JCT US 50 IN PONCHA SPRINGS, END US 285B |
| 285C | 126.853 | 127.298 | 015 | NRA | FROM JCT SH 50 IN PONCHA SPRINGS TO 2060 FEET NORTH OF JCT US 50 |
| 285C | 127.298 | 133.833 | 015 | RA | FROM 2060 FEET NORTH OF JCT US 50 IN PONCHA SPRINGS TO JCT SH 291 (TO SALIDA) |
| 285C | 133.883 | 148.065 | 015 | RA | FROM JCT SH 291 (TO SALIDA) TO JCT SH 24, END SH 285C |
| 285D | 161.789 | 182.482 | 093 | RA | FROM JCT SH 24 (ANTERO JUNCTION) TO 2677 FEET SOUTH OF JCT SH 9 IN FAIRPLAY |
| 285D | 182.482 | 182.989 | 093 | NRA | FROM 2677 FEET SOUTH OF JCT SH 9 TO JCT SH 9 (MAIN ST) IN FAIRPLAY |
| 285D | 182.989 | 183.568 | 093 | NRA | FROM JCT SH 9 (MAIN ST) TO COUNTY RD 3 IN FAIRPLAY |
| 285D | 183.568 | 198.000 | 093 | RA | FROM COUNTY RD 3 TO 600 FEET SOUTH OF COUNTY RD 35 IN JEFFERSON |
| 285D | 198.000 | 200.000 | 093 | NRA | FROM 600 FEET SOUTH OF COUNTY RD 35 TO STR G-13-E IN JEFFERSON |
| 285D | 200.000 | 221.828 | 093 | RA | FROM STR G-13-E IN JEFFERSON TO 512 FEET SOUTH OF COUNTY RD 64 IN BAILEY |
| 285D | 221.828 | 222.167 | 093 | NRA | FROM 512 FEET SOUTH OF COUNTY RD 64 TO COUNTY RD 68 IN BAILEY |
| 285D | 222.167 | 228.839 | 093 | RA | FROM COUNTY RD 68 IN BAILEY TO PARK/JEFFERSON CO LINE |

| | | | | | |
|------|---------|---------|-----|-----|---|
| 285D | 228.839 | 235.191 | 059 | RA | FROM PARK/JEFFERSON CO LINE TO FOXTON RD (COUNTY RD 97) |
| 285D | 235.191 | 248.372 | 059 | EX | FROM FOXTON RD (COUNTY RD 97) TO SH 8 (MORRISON INTERCHANGE) |
| 285D | 248.372 | 250.082 | 059 | FW | FROM SH 8 (MORRISON INTERCHANGE) TO C-470 INTERCHANGE IN LAKEWOOD |
| 285D | 250.082 | 255.753 | 059 | FW | FROM C-470 INTERCHANGE IN LAKEWOOD TO JEFFERSON/DENVER CO LINE |
| 285D | 255.753 | 257.560 | 031 | FW | FROM JEFFERSON/DENVER CO LINE TO DENVER/ARAPAHOE CO LINE IN SHERIDAN |
| 285D | 257.560 | 257.691 | 005 | FW | FROM DENVER/ARAPAHOE CO LINE IN SHERIDAN TO KNOX COURT AND LOWELL BLVD |
| 285D | 257.691 | 258.063 | 005 | EX | FROM KNOX COURT AND LOWELL BLVD TO SH 88 (FEDERAL BLVD) INTERCHANGE |
| 285D | 258.063 | 259.326 | 005 | EX | FROM SH 88 (FEDERAL BLVD INTERCHANGE) TO SH 85 (SANT FE DR) INTERCHANGE IN ENGLEWOOD |
| 285D | 259.326 | 259.493 | 005 | EX | FROM SH 85 (SANTA FE DR) INTERCHANGE TO JASON ST IN ENGLEWOOD |
| 285D | 259.493 | 259.927 | 005 | NRB | FROM JASON ST TO CHEROKEE ST IN ENGLEWOOD |
| 285D | 259.927 | 260.167 | 005 | NRB | FROM CHEROKEE ST TO JCT SH 75 (BROADWAY) INTERCHANGE IN ENGLEWOOD |
| 285D | 260.167 | 261.059 | 005 | NRB | FROM JCT SH 75 (BROADWAY) INTERCHG IN ENGLEWOOD TO LAFAYETTE ST IN CHERRY HILLS VILLAGE |
| 285D | 261.059 | 261.716 | 005 | NRA | FROM LAFAYETTE ST IN CHERRY HILLS VILLAGE TO JCT SH 177 (UNIVERSITY BLVD) |
| 285D | 261.716 | 262.434 | 005 | NRA | FROM JCT SH 177 (UNIVERSITY BLVD) TO ARAPAHOE/DENVER CO LINE |
| 285D | 262.434 | 262.688 | 031 | NRA | FROM ARAPAHOE/DENVER CO LINE TO JCT SH 2 (COLORADO BLVD) |
| 285D | 262.688 | 263.874 | 031 | NRA | FROM JCT SH 2 (COLORADO BLVD) IN DENVER TO I-25 INTERCHANGE (HAMPDEN AVE), END SH 285D |
| 287A | 0.000 | 7.928 | 009 | RA | FROM OKLAHOMA-COLORADO STATE LINE TO COUNTY RD H.0 |
| 287A | 7.928 | 8.643 | 009 | NRA | FROM COUNTY RD H.0 TO 375 FEET NORTH FROM COUNTY RD H.6 |

| | | | | | |
|------|---------|---------|-----|-----|---|
| 287A | 8.643 | 9.153 | 009 | NRB | FROM 375 FEET NORTH FROM COUNTY RD H.6 TO 486 FEET SOUTH OF STR P-26-G |
| 287A | 9.153 | 28.777 | 009 | RA | FROM 486 FEET SOUTH OF STR P-26-G TO JCT SH 160 |
| 287A | 28.777 | 29.759 | 009 | RA | FROM JCT SH 160 TO 1030 FEET NORTH OF CAT CREEK STR O-26-O |
| 287A | 29.759 | 30.874 | 009 | NRB | FROM 1030 FEET NORTH OF CAT CREEK STR O-26-O TO 745 FEET SOUTH OF STR O-26-M |
| 287A | 30.874 | 40.772 | 009 | RA | FROM 745 FEET SOUTH OF STR O-26-M TO JCT SH 116 |
| 287A | 40.772 | 46.672 | 009 | RA | FROM JCT SH 116 TO BACA/PROWERS CO LINE |
| 287A | 46.672 | 76.010 | 099 | RA | FROM BACA/PROWERS CO LINE TO 9TH ST IN LAMAR |
| 287A | 76.010 | 76.609 | 099 | NRA | FROM 9TH ST TO MEMORIAL DR IN LAMAR |
| 287A | 76.609 | 77.639 | 099 | NRB | FROM MEMORIAL DR TO JCT SH 50 (MAIN ST AND OLIVE ST) IN LAMAR, END SH 287A |
| 287B | 85.188 | 87.371 | 099 | RA | FROM SH 50 INTERCHANGE (WILEY JUNCTION) TO JCT SH 196 (WILEY) |
| 287B | 87.371 | 88.394 | 099 | RA | FROM JCT SH 196 (WILEY) TO JCT SH 196 SPUR (WILEY) |
| 287B | 88.394 | 95.970 | 099 | RA | FROM JCT SH 196 SPUR (WILEY) TO KIOWA COUNTY RD A AT PROWERS/KIOWA CO LINE |
| 287B | 95.970 | 110.590 | 061 | RA | FROM KIOWA COUNTY RD A AT PROWERS/KIOWA CO LINE TO JCT SH 96 |
| 287B | 110.590 | 112.625 | 061 | RA | FROM JCT SH 96 TO 1056 FEET NORTH OF COUNTY RD 41 |
| 287B | 112.625 | 113.420 | 061 | NRB | FROM 1056 NORTH OF COUNTY RD 41 TO JCT SH 96 |
| 287B | 113.420 | 113.935 | 061 | NRB | FROM JCT SH 96 TO 7TH ST |
| 287B | 113.935 | 122.775 | 061 | RA | FROM 7TH ST TO KIOWA/CHEYENNE CO LINE |
| 287B | 122.775 | 133.24 | 017 | RA | FROM KIOWA/CHEYENNE CO LINE TO JCT SH 40, END SH 287B |
| 287C | 282.7 | 285.752 | 031 | NRB | FROM SH 40 (COLFAX AVE) INTERCHG, NORTH ON FEDERAL BLVD TO I-70 INTERCHANGE IN DENVER |
| 287C | 285.752 | 286.351 | 031 | NRA | FROM I-70 INTERCHANGE (FEDERAL BLVD) TO DENVER/ADAMS CO LINE |
| 287C | 286.351 | 286.913 | 001 | NRA | FROM DENVER/ADAMS CO LINE TO I-76 INTERCHANGE (FEDERAL BLVD) |
| 287C | 286.913 | 288.556 | 001 | NRA | FROM I-76 INTERCHANGE (FEDERAL BLVD) TO 70TH AVE |
| 287C | 288.556 | 289.000 | 001 | NRA | FROM 70TH AVE TO 74TH AVE IN WESTMINSTER |

| | | | | | |
|------|---------|---------|-----|-----|--|
| 287C | 289.000 | 289.340 | 001 | NRA | FROM 74TH AVE IN WESTMINSTER, ALONG FEDERAL TO SH 36 INTERCHANGE |
| 287C | 289.340 | 294.751 | 001 | NRA | FROM SH 36 INTERCHANGE, ALONG FEDERAL BLVD, TO JCT SH 128 IN WESTMINSTER |
| 287C | 294.751 | 296.087 | 001 | NRA | FROM JCT SH 128 IN WESTMINSTER, W TO SHERIDAN BLVD AT ADAMS/JEFFERSON CO LN (BROOMFIELD) |
| 287C | 296.087 | 296.847 | 059 | NRA | FROM SHERIDAN BL AT ADAMS/JEFF TO LAMAR ST & GREENWAY DR AT JEFF/BOULDER CO, BROOMFLD |
| 287C | 296.847 | 298.119 | 013 | NRA | FROM LAMAR ST & GREENWAY DR AT JEFFERSON/BOULDER CO LN TO SH121 INTERCHG(BROOMFIELD) |
| 287C | 298.119 | 299.301 | 013 | NRA | FROM SH 121 INTERCHANGE IN BROOMFIELD TO 528 FEET NORTH OF MIRAMONTE BLVD |
| 287C | 299.301 | 300.042 | 013 | NRA | FROM 528 FEET NORTH OF MIRAMONTE BLVD TO 4440 FEET NORTH OF MIRAMONTE BLVD |
| 287C | 300.042 | 300.847 | 013 | RA | FROM 4440 FEET NORTH OF MIRAMONTE BLVD TO DILLON RD (COUNTY RD 68) |
| 287C | 300.847 | 301.825 | 013 | NRA | FROM DILLON RD (COUNTY RD 68) TO JCT SH 42 (TO LOUISVILLE) |
| 287C | 301.825 | 304.023 | 013 | NRA | FROM JCT SH 42 (TO LOUISVILLE) TO JCT SH 7 |
| 287C | 304.023 | 305.361 | 013 | NRA | FROM JCT SH 7 TO JCT SH 7 (ERIE) |
| 287C | 305.361 | 305.578 | 013 | NRA | FROM JCT SH 7 (ERIE) TO SUMMIT PLACE (COUNTY RD SN4) |
| 287C | 305.578 | 306.871 | 013 | NRA | FROM SUMMIT PLACE (COUNTY RD SN4) TO ISABEL DR (COUNTY RD 52) IN LAFAYETTE |
| 287C | 306.871 | 308.087 | 013 | NRA | FROM ISABEL DR (COUNTY RD 52) TO JASPER RD (COUNTY RD 42) (TO ERIE) |
| 287C | 308.087 | 310.390 | 013 | RA | FROM JASPER RD (COUNTY RD 42) (TO ERIE) TO JCT SH 52 |
| 287C | 310.390 | 313.835 | 013 | RA | FROM JCT SH 52 TO 315 FEET SOUTH OF PIKE RD |
| 287C | 313.835 | 314.902 | 013 | NRA | FROM 315 FEET SOUTH OF PIKE RD TO JCT SH 119 (FLORIDA AVE) IN LONGMONT |
| 287C | 314.902 | 315.656 | 013 | NRB | FROM JCT SH 119 (FLORIDA AVE) TO JCT SH 119 IN LONGMONT |
| 287C | 315.656 | 317.865 | 013 | NRB | FROM JCT SH 119 TO 21ST AVE IN LONGMONT |
| 287C | 317.865 | 318.326 | 013 | NRB | FROM 21ST AVE IN LONGMONT TO JCT SH 66 |

| | | | | | |
|------|---------|---------|-----|-----|---|
| 287C | 318.326 | 322.499 | 013 | RA | FROM JCT SH 66 TO BOULDER/LARIMER CO LINE |
| 287C | 322.499 | 324.464 | 069 | RA | FROM BOULDER/LARIMER CO LINE TO COUNTY RD 6 IN BERTHOUD |
| 287C | 324.464 | 325.529 | 069 | NRA | FROM COUNTY ROAD 6 IN BERTHOUD TO APPROXIMATELY ONE MILE NORTH |
| 287C | 325.529 | 330.02 | 069 | FW | FROM APPROXIMATELY 1 MILE NORTH OF JCT OF LCR 6 TO JCT SH 60 (END OF BERTHOUD BY PASS) |
| 287C | 330.023 | 332.028 | 069 | NRA | FROM JCT SH 60 (CAMPION) TO JCT SH 402 (KINGS CORNER) IN LOVELAND |
| 287C | 332.028 | 332.613 | 069 | NRA | FROM JCT SH 402 TO JCT SH 287 (CLEVELAND AVE, END 1-WAY SB) BEGIN 1-WAY NB (LINCOLN AVE) |
| 287C | 332.613 | 334.053 | 069 | NRB | FROM JCT SH 287, CLEVELAND AV, END 1-WAY SB, BEGIN 1-WAY NB, LINCOLN AV TO JCT SH 34, EISENHOWER BL |
| 287C | 334.053 | 334.312 | 069 | NRB | FROM JCT SH 34 (EISENHOWER BLVD) TO JCT SH 287 (17TH ST) BEGIN 1-WAY SB (END 1-WAY NB) |
| 287C | 334.312 | 335.113 | 069 | NRB | FROM JCT SH 287 (17TH ST) BEGIN 1-WAY SB (END 1-WAY NB) TO 29TH ST IN LOVELAND |
| 287C | 335.113 | 342.167 | 069 | NRA | FROM 29TH ST IN LOVELAND TO JCT SH 68 IN FORT COLLINS |
| 287C | 342.167 | 345.982 | 069 | NRB | FROM JCT SH 68 TO LAUREL ST IN FORT COLLINS |
| 287C | 345.982 | 346.874 | 069 | NRC | FROM LAUREL ST TO JCT SH 14 (JEFFERSON ST) IN FORT COLLINS |
| 287C | 346.874 | 348.544 | 069 | NRB | FROM JCT SH 14 (JEFFERSON ST) IN FORT COLLINS TO JCT SH 1 (TO WELLINGTON) |
| 287C | 348.544 | 350.209 | 069 | NRA | FROM JCT SH 1 (TO WELLINGTON) TO 765 FEET SOUTH OF COUNTY RD 54G |
| 287C | 350.209 | 355.856 | 069 | EX | FROM 765 FEET SOUTH OF COUNTY RD 54G TO JCT SH 14 (TEDS PLACE) |
| 287C | 355.856 | 385.223 | 069 | EX | FROM JCT SH 14 (TEDS PLACE) TO COLORADO-WYOMING STATE LINE, END SH 287C |
| 287Z | 0.000 | 0.304 | 069 | NRB | FROM JCT 287 (LINCOLN AVE, END 1-WAY NB) BEGIN 1-WAY SB (CLEVELAND AVE) TO JCT SH 34 IN LOVELAND |
| 287Z | 0.304 | 1.763 | 069 | NRB | FROM JCT SH 34 TO JCT SH 287 (LINCOLN AVE, BEGIN 1-WAY NB) END 1-WAY SB, END SH 287Z |
| 291A | 0.000 | 1.870 | 015 | NRC | FROM JCT SH 50 TO GRAND AVE |

| | | | | | |
|------|--------|--------|-----|-----|--|
| 291A | 1.870 | 2.277 | 015 | NRB | FROM GRAND AVE TO ROAD TO FISH HATCHERY |
| 291A | 2.277 | 9.135 | 015 | RB | FROM ROAD TO FISH HATCHERY TO JCT SH 285, END SH 291A |
| 300A | 0.000 | 3.356 | 065 | RB | FROM JCT SH 24 (MALTA) TO 1880 FEET NORTH MP 3, END SH 300A |
| 317A | 0.000 | 10.886 | 081 | RA | FROM JCT SH 13 (HAMILTON) TO MOFFAT/ROUTT CO LINE |
| 317A | 10.886 | 12.237 | 107 | RA | FROM MOFFAT/ROUTT CO LINE TO A ROAD SOUTH (PAGODA), END SH 317A |
| 318A | 0.000 | 60.697 | 081 | RB | FROM UTAH-COLORADO STATE LINE TO JCT SH 40, END SH 318A |
| 325A | 0.000 | 11.395 | 045 | RB | FROM JCT SH 13 TO COUNTY RD 217 (TO RIFLE MOUNTAIN PARK), END SH 325A |
| 330A | 0.000 | 10.406 | 077 | RA | FROM JCT SH 65 TO COUNTY RD 57.35 (PLATEAU CITY) |
| 330A | 10.406 | 11.395 | 077 | NRB | FROM COUNTY RD 57.35 (PLATEAU CITY) TO GROVE CREEK RD AND HIGH ST IN COLLBRAN, END SH 330A |
| 340A | 0.000 | 0.245 | 077 | NRB | FROM JCT SH 6 TO CHERRY ST AND ASPEN ST IN FRUITA |
| 340A | 0.245 | 0.507 | 077 | RA | FROM CHERRY ST AND ASPEN ST IN FRUITA TO I-70 INTERCHANGE (FRUITA) |
| 340A | 0.507 | 2.854 | 077 | RA | FROM I-70 INTERCHANGE (FRUITA) TO COUNTY RD CM.10 (TO COLORADO NATIONAL MONUMENT) |
| 340A | 2.854 | 13.341 | 077 | NRA | FROM COUNTY RD CM.10 (TO COLO NATIONAL MONUMENT) TO JCT I-70 GRAND JCT BUS LOOP, END SH 340A |
| 347A | 0.000 | 5.248 | 085 | RB | FROM JCT SH 50 TO COUNTY RD J 74, END SH 347A |
| 348A | 0.000 | 0.790 | 029 | NRB | FROM JCT SH 50 (MAIN ST) IN DELTA TO JIM ST (COUNTY RD F.70) |
| 348A | 0.790 | 6.009 | 029 | RA | FROM JIM ST (COUNTY RD F.70) TO DELTA/MONTROSE CO LINE |
| 348A | 6.009 | 16.002 | 085 | RA | FROM DELTA/MONTROSE CO LINE TO 549 FEET WEST OF COFFMAN RD |
| 348A | 16.002 | 16.832 | 085 | NRA | FROM 549 FEET WEST OF COFFMAN RD TO JCT SH 50 OLATHE BUS LOOP |
| 348A | 16.832 | 16.998 | 085 | NRA | FROM JCT SH 50 OLATHE BUS LOOP TO 5 FEET WEST OF JCT SH 50 |
| 348A | 16.998 | 17.059 | 085 | RA | FROM 5 FEET WEST OF JCT SH 50 TO JCT SH 50, END SH 348A |

| | | | | | |
|------|---------|---------|-----|-----|---|
| 350A | 0.000 | 37.357 | 071 | RB | FROM JCT SH 160 (BESHOAR JUNCTION) TO LAS ANIMAS/OTERO CO LINE |
| 350A | 37.357 | 59.412 | 089 | RB | FROM LAS ANIMAS/OTERO CO LINE TO JCT SH 71 |
| 350A | 59.412 | 72.315 | 089 | RB | FROM JCT SH 71 TO SIXTH ST IN LA JUNTA |
| 350A | 72.315 | 72.575 | 089 | NRB | FROM SIXTH ST TO GRANT AVE IN LA JUNTA END SH 350A |
| 350A | 72.575 | 72.718 | 089 | NRB | FROM GRANT AVE TO JCT. US50 END OF US 350 |
| 368A | 0.000 | 2.010 | 105 | RB | FROM JCT SH 370 TO COUNTY RD 12S AT RIO GRANDE/CONEJOS CO LINE |
| 368A | 2.010 | 5.527 | 021 | RB | FROM COUNTY RD 12S AT RIO GRANDE/CONEJOS CO LINE TO CONEJOS/ALAMOSA CO SPLIT |
| 368A | 5.527 | 6.022 | 003 | RB | FROM CONEJOS/ALAMOSA CO SPLIT TO JCT SH 371 |
| 368A | 6.022 | 12.329 | 003 | RB | FROM JCT SH 371 TO JCT SH 285, END SH 368A |
| 370A | 0.000 | 3.996 | 105 | RB | FROM JCT SH 15 TO JCT SH 368 |
| 370A | 3.996 | 5.980 | 105 | RB | FROM JCT SH 368 TO COUNTY RD S100 AND COUNTY RD 6E AT RIO GRANDE/ALAMOSA CO LINE |
| 370A | 5.980 | 14.115 | 003 | RB | FROM COUNTY RD S100 AND COUNTY RD 6E AT RIO GRANDE/ALAMOSA CO LINE TO JCT SH 285, END SH 370A |
| 371A | 0.000 | 6.067 | 021 | RB | FROM JCT SH 15 TO JCT SH 368 AT CONEJOS/ALAMOSA CO LINE, END SH 371A |
| 385A | 95 | 95.676 | 099 | NRB | FROM JCT SH 50 (MAIN ST) IN GRANADA TO WOLF CREEK STR L-27-G |
| 385A | 95.676 | 98.628 | 099 | RA | FROM WOLF CREEK STR L-27-G TO JCT SH 196 |
| 385A | 98.628 | 98.924 | 099 | RA | FROM JCT SH 196 TO COUNTY RD KK.3 |
| 385A | 98.924 | 99.259 | 099 | NRB | FROM COUNTY RD KK.3 TO COUNTY RD KK.6 |
| 385A | 99.259 | 109.243 | 099 | RA | FROM COUNTY RD KK.6 TO PROWERS COUNTY RD WW AT PROWERS/KIOWA CO LINE |
| 385A | 109.243 | 122.879 | 061 | RA | FROM PROWERS COUNTY RD WW AT PROWERS/KIOWA CO LINE TO JCT SH 96, END SH 385A |
| 385B | 123.682 | 124.206 | 061 | NRB | FROM JCT SH 96 TO A AVE IN SHERIDAN LAKE |
| 385B | 124.206 | 135.413 | 061 | RA | FROM A AVE IN SHERIDAN LAKE TO COUNTY RD BB AT KIOWA/CHEYENNE CO LINE |

| | | | | | |
|------|---------|---------|-----|-----|--|
| 385B | 135.413 | 149.701 | 017 | RA | FROM COUNTY RD BB AT KIOWA/CHEYENNE CO LINE TO JCT SH 40, END SH 385B |
| 385C | 150.251 | 151.336 | 017 | NRB | FROM JCT SH 40 IN CHEYENNE WELLS TO COUNTY RD R |
| 385C | 151.336 | 170.293 | 017 | RA | FROM COUNTY RD R TO KIT CARSON COUNTY RD A AT CHEYENNE/KIT CARSON CO LINE |
| 385C | 170.293 | 187.000 | 063 | RA | FROM KIT CARSON CO RD A AT CHEYENNE/KIT CARSON CO LN TO 2170 FT S OF I-70 INTERCHG, BURLINGTON |
| 385C | 187.000 | 187.411 | 063 | NRB | FROM 2170 FEET SOUTH OF I-70 INTERCHANGE TO I-70 INTERCHANGE (BURLINGTON) |
| 385C | 187.411 | 187.886 | 063 | NRB | FROM I-70 INTERCHANGE (BURLINGTON) TO JCT SH 24 (ROSE AVE) IN BURLINGTON |
| 385C | 187.886 | 188.855 | 063 | NRB | FROM JCT SH 24 TO JCT I-70 BURLINGTON BUS SPUR (ROSE AVE) |
| 385C | 188.855 | 189.347 | 063 | NRC | FROM JCT I-70 BURLINGTON BUS SPUR (ROSE AVE) TO MARBLE ST |
| 385C | 189.347 | 207.508 | 063 | RA | FROM MARBLE ST IN BURLINGTON TO YUMA COUNTY RD 0 AT KIT CARSON/YUMA COUNTY LINE |
| 385C | 207.508 | 216.861 | 125 | RA | FROM YUMA COUNTY RD 0 AT KIT CARSON/YUMA CO LINE TO JCT SH 36, END SH 385C |
| 385D | 219.448 | 242.620 | 125 | RA | FROM JCT SH 36 TO 1575 FEET SOUTH OF 10TH ST IN WRAY |
| 385D | 242.620 | 242.978 | 125 | NRA | FROM 1575 FEET SOUTH OF 10TH ST TO 9TH ST IN WRAY |
| 385D | 242.978 | 243.345 | 125 | NRC | FROM 9TH ST TO JCT SH 34 (3RD ST) IN WRAY |
| 385D | 243.345 | 243.487 | 125 | NRA | FROM JCT SH 34 (3RD ST) TO 325 FEET NORTH OF RAILWAY ST IN WRAY |
| 385D | 243.487 | 269.322 | 125 | RA | FROM 325 FEET NORTH OF RAILROAD ST IN WRAY TO YUMA/PHILLIPS CO LINE |
| 385D | 269.322 | 278.552 | 095 | RA | FROM YUMA/PHILLIPS CO LINE TO 575 FEET SOUTH OF MELISSA LN |
| 385D | 278.552 | 278.811 | 095 | NRA | FROM 575 FEET SOUTH OF MELISSA LN TO SCHEUNEMANN ST IN HOLYOKE |
| 385D | 278.811 | 279.424 | 095 | NRB | FROM SCHEUNEMANN ST TO JCT SH 6 (DENVER ST) IN HOLYOKE |
| 385D | 279.424 | 279.580 | 095 | NRB | FROM JCT SH 6 (DENVER ST) TO RAILROAD ST IN HOLYOKE |
| 385D | 279.580 | 279.893 | 095 | NRA | FROM RAILROAD ST TO JCT SH 23 IN HOLYOKE |

| | | | | | |
|------|---------|---------|-----|-----|--|
| 385D | 279.893 | 290.896 | 095 | RA | FROM JCT SH 23 IN HOLYOKE TO SEDGWICK COUNTY RD 2 AT PHILLIPS/SEDGWICK CO LINE |
| 385D | 290.896 | 309.143 | 115 | RA | FROM SEDGWICK COUNTY RD 2 AT PHILLIPS/SEDGWICK CO LINE TO I-76 INTERCHANGE (JULESBURG) |
| 385D | 309.143 | 310.996 | 115 | RA | FROM I-76 INTERCHANGE (JULESBURG) TO SH 138 INTERCHANGE (JULESBURG), END SH 385D |
| 385E | 313.849 | 317.631 | 115 | RB | FROM JCT SH 138 TO COUNTY RD 36.3 AT COLORADO-NEBRASKA STATE LINE, END SH 385E |
| 389A | 0.000 | 1.240 | 071 | RB | FROM NEW MEXICO-COLORADO STATE LINE TO 2556 FEET SOUTH OF GAULT ST |
| 389A | 1.240 | 2.186 | 071 | NRB | FROM 2556 FEET SOUTH OF GAULT ST TO 1214 FEET SOUTH OF COUNTY RD 6.8 |
| 389A | 2.186 | 12.803 | 071 | RB | FROM 1214 FEET SOUTH OF COUNTY RD 6.8 TO JCT SH 160, END SH 389A |
| 391A | 0.000 | 0.985 | 059 | EX | FROM SH 285 INTERCHANGE (KIPLING ST) TO JCT SH 8 (OLD MORRISON RD) IN LAKEWOOD |
| 391A | 0.985 | 4.385 | 059 | EX | FROM JCT SH 8 (OLD MORRISON RD) TO CEDAR AVE IN LAKEWOOD |
| 391A | 4.385 | 5.240 | 059 | NRA | FROM CEDAR AVE TO SH 6 INTERCHANGE (KIPLING ST) IN LAKEWOOD |
| 391A | 5.240 | 6.268 | 059 | NRA | FROM SH 6 INTERCHANGE (KIPLING ST) TO JCT SH 40 (COLFAX AVE) IN LAKEWOOD |
| 391A | 6.268 | 7.869 | 059 | NRA | FROM JCT SH 40 (COLFAX AVE) TO 32ND AVE IN WHEAT RIDGE |
| 391A | 7.869 | 9.641 | 059 | NRB | FROM 32ND AVE TO I-70 INTERCHANGE (KIPLING ST) IN WHEAT RIDGE, END SH 391A |
| 392A | 95.305 | 100.000 | 069 | NRA | FROM SH 287 (REDMOND) TO I-25 INTERCHANGE |
| 392A | 100.000 | 104.271 | 069 | NRA | FROM I-25 INTERCHANGE (WINDSOR) TO 9TH ST IN WINDSOR |
| 392A | 104.271 | 104.455 | 123 | NRC | FROM 9TH ST TO JCT SH 257 (7TH ST AND MAIN ST) IN WINDSOR, END SH 392A |
| 392B | 105.439 | 105.801 | 123 | NRA | FROM JCT SH 257 (MAIN ST) TO GW RAILROAD CROSSING 871-923B IN WINDSOR |
| 392B | 105.801 | 115.400 | 123 | RA | FROM GW RAILROAD CROSSING 871-923B TO JCT SH 85 (LUCERNE) |
| 392B | 115.400 | 115.456 | 123 | NRA | FROM JCT SH 85 (LUCERNE) TO COUNTY RD 37.9 |
| 392B | 115.456 | 115.563 | 123 | NRB | FROM COUNTY RD 37.9 TO COUNTY RD 39 |

| | | | | | |
|------|---------|---------|-----|-----|---|
| 392B | 115.563 | 123.596 | 123 | RB | FROM COUNTY RD 39 TO JCT COUNTY RD 55 |
| 392B | 123.596 | 141.583 | 123 | RA | FROM JCT COUNTY RD 55 TO JCT SH 14 IN BRIGGS DALE |
| 394A | 0.000 | 0.123 | 081 | NRB | FROM JCT SH 40 (VICTORY WAY) TO JCT SH 40 (4TH ST) IN CRAIG |
| 394A | 0.123 | 1.011 | 081 | NRB | FROM JCT SH 40 (4TH ST) IN CRAIG TO YAMPA RIVER STR B-06-V |
| 394A | 1.011 | 9.378 | 081 | RA | FROM YAMPA RIVER STR B-06-V TO MOFFAT/ROUTT CO LINE, END SH 394A |
| 402A | 0.000 | 1.300 | 069 | NRA | FROM JCT SH 287 (KINGS CORNER) TO 1585 FEET EAST OF COUNTY RD 11H |
| 402A | 1.300 | 3.000 | 069 | RA | FROM 1585 FEET EAST OF COUNTY RD 11H TO 1250 FEET WEST OF HERON RD |
| 402A | 3.000 | 4.306 | 069 | NRA | FROM 1250 WEST OF HERON RD TO I-25 INTERCHANGE (LOVELAND), END SH 402A |
| 470A | 0.000 | 15.848 | 059 | FW | FROM I-70 INTERCHANGE TO JEFFERSON/ARAPAHOE CO LINE |
| 470A | 15.848 | 16.562 | 005 | FW | FROM JEFFERSON/ARAPAHOE CO LINE TO ARAPAHOE/DOUGLAS CO LINE |
| 470A | 16.562 | 26.195 | 035 | FW | FROM ARAPAHOE/DOUGLAS CO LINE TO I-25 INTERCHANGE, END SH 470A |
| 470W | 0.000 | 1.212 | 059 | FW | FROM I-70 NORTHERLY TO SH 6 IN GOLDEN, END SH 470W |
| 470B | 22.091 | 24.144 | 035 | NRA | ALONG COUNTY LN RD FROM COLORADO BOULEVARD (BEGIN 470B) TO QUEBEC STREET (END 470B) |
| 491A | 0.000 | 6.422 | 083 | RA | FROM NEW MEXICO-COLORADO STATE LINE TO JCT SH 160, END SH 491A |
| 491B | 26.217 | 26.724 | 083 | NRB | FROM JCT SH 160 (MAIN ST) TO JCT SH 491 SPUR IN CORTEZ |
| 491B | 26.724 | 27.216 | 083 | NRB | FROM JCT SH 491 SPUR TO LEBANON RD IN CORTEZ |
| 491B | 27.216 | 27.387 | 083 | NRA | FROM LEBANON RD TO 903 FEET NORTH OF LEBANON RD |
| 491B | 27.387 | 28.000 | 083 | NRA | FROM 903 FEET NORTH OF LEBANON RD TO 1922 FEET SOUTH OF COUNTY RD L |
| 491B | 28.000 | 30.000 | 083 | NRA | FROM 1922 FEET SOUTH OF COUNTY RD L TO 2809 FEET NORTH OF COUNTY RD M |
| 491B | 30.000 | 36.801 | 083 | EX | FROM 2809 FEET NORTH OF COUNTY RD M TO JCT SH 184 (TO DOLORES) |
| 491B | 36.801 | 49.645 | 083 | EX | FROM JCT SH 184 (TO DOLORES) TO MONTEZUMA CO RD FF & |

| | | | | | |
|------|--------|--------|-----|-----|--|
| | | | | | DOLORES CO RD T AT MONTEZUMA/DOLORES CO LINE |
| 491B | 49.645 | 58.832 | 033 | EX | FROM MONTEZUMA RD FF & DOLORES RD T AT MONTEZUMA/DOLORES CO LN TO 1400 FT NORTH OF 10 ROAD |
| 491B | 58.832 | 61.000 | 033 | NRA | FROM 1400 FT NORTH OF 10 ROAD TO 359 FT NORTH OF DOVE CRK STR M-01-C |
| 491B | 61.000 | 62.000 | 033 | NRB | FROM 359 FEET NORTH OF DOVE CREEK STR M-01-C TO 760 FEET NORTH OF WEBER ST (COUNTY RD 7) IN DOVE CRK |
| 491B | 62.000 | 63.272 | 033 | RA | FROM 760 FEET NORTH OF WEBER ST TO JCT SH 141 |
| 491B | 63.272 | 69.602 | 033 | RA | FROM JCT SH 141 TO COLORADO-UTAH STATE LINE, END SH 491B |
| 491C | 0.000 | 0.242 | 083 | NRB | FROM JCT SH 160 (MAIN ST) TO JCT SH 491 IN CORTEZ, END SH 491C |
| 550A | 0.000 | 16.561 | 067 | RA | FROM NEW MEXICO-COLORADO STATE LINE TO JCT SH 160, END SH 550A |
| 550B | 20.916 | 21.152 | 067 | NRB | FROM JCT SH 160 TO 6TH ST IN DURANGO |
| 550B | 21.152 | 23.550 | 067 | NRC | FROM 6TH ST TO 33RD ST IN DURANGO |
| 550B | 23.550 | 24.038 | 067 | NRB | FROM 33RD ST TO 37TH ST IN DURANGO |
| 550B | 24.038 | 24.142 | 067 | NRA | FROM 37TH ST TO HOSPITAL ST AND COUNTY RD 203 IN DURANGO |
| 550B | 24.142 | 25.000 | 067 | EX | FROM HOSPITAL ST AND CO RD 203 TO 3701 FT NORTH OF HOSPITAL ST AND CO RD 203 IN DURANGO |
| 550B | 25.000 | 32.348 | 067 | EX | FROM 3701 FEET NORTH OF HOSPITAL ST AND CO RD 203 IN DURANGO TO COUNTY RD HM10 |
| 550B | 32.348 | 49.870 | 067 | RA | FROM COUNTY RD HM10 TO LA PLATA/SAN JUAN CO LINE |
| 550B | 49.870 | 70.011 | 111 | RA | FROM LA PLATA/SAN JUAN CO LINE TO 549 FEET SOUTH OF COUNTY RD 31 |
| 550B | 70.011 | 70.371 | 111 | RA | FROM 549 FEET SOUTH OF COUNTY RD 31 TO JCT SH 110 (GREEN ST) (SILVERTON) |
| 550B | 70.371 | 70.670 | 111 | RA | FROM JCT SH 110 (GREEN ST) TO 1663 FEET SOUTH OF COUNTY RD 6 |
| 550B | 70.670 | 80.179 | 111 | RA | FROM 1663 FEET SOUTH OF COUNTY RD 6 TO RED MOUNTAIN PASS AT SAN JUAN/OURAY CO LINE |

| | | | | | |
|------|---------|---------|-----|-----|--|
| 550B | 80.179 | 92.000 | 091 | RA | FROM RED MOUNTAIN PASS AT SAN JUAN/OURAY CO LINE TO 1108 FEET SOUTH OF AMPHITHEATRE RD |
| 550B | 92.000 | 92.108 | 091 | NRA | FROM 1108 SOUTH OF AMPHITHEATRE RD TO 539 FEET SOUTH OF AMPHITHEATRE RD |
| 550B | 92.108 | 92.894 | 091 | NRB | FROM 539 FEET SOUTH OF AMPHITHEATRE RD TO JCT SH 361 |
| 550B | 92.894 | 94.426 | 091 | NRB | FROM JCT SH 361 TO SKYROCKET CREEK STR L-06-C IN OURAY |
| 550B | 94.426 | 95.906 | 091 | NRA | FROM SKYROCKET CREEK STR L-06-C IN OURAY TO COUNTY RD P4 |
| 550B | 95.906 | 103.388 | 091 | RA | FROM COUNTY RD P4 TO COUNTY RD 12 |
| 550B | 103.388 | 103.511 | 091 | NRA | FROM COUNTY RD 12 TO 650 FEET NORTH OF COUNTY RD 12 |
| 550B | 103.511 | 103.702 | 091 | NRB | FROM 650 FEET NORTH OF COUNTY RD 12 TO JCT SH 62 (TO RIDGWAY) |
| 550B | 103.702 | 104.000 | 091 | NRB | FROM JCT SH 62 (TO RIDGWAY) TO 1008 FEET NORTH OF JCT SH 62 |
| 550B | 104.000 | 105.000 | 091 | NRA | FROM 1008 FEET NORTH OF JCT SH 62 TO 1848 FEET NORTH OF VISTA TERRACE |
| 550B | 105.000 | 117.430 | 091 | RA | FROM 1848 FEET NORTH OF VISTA TERRACE TO OURAY/MONTROSE CO LINE |
| 550B | 117.430 | 126.400 | 085 | RA | FROM OURAY/MONTROSE CO LINE TO OTTER ROAD IN MONTROSE |
| 550B | 126.400 | 130.219 | 085 | NRA | FROM OTTER RD TO JCT SH 50 (SAN JUAN AVE.) AND JCT SH 90 IN MONTROSE, END SH 550B |
| | | | | | END OF SECTION TWO |
| | | | | | This edition incorporates all revisions |

Section Three: Declaratory Orders

3.1 The Commission may, at its discretion, entertain petitions for declaratory orders pursuant to § 24-4-105(11), C.R.S.